

NOTICE!!

These documents have been scanned!

Do not place un-scanned documents beneath this notice!

Do not remove this notice from this file!

GPO Jacket No. 560-102
Print Order 61540
Rise Business Services, LLC
Job=AZ15 5/15/2019




Box Number= AZ15051



Claim Begin-End: AMC413789-AMC413791

1 Initial Receipt



AZ15051-3

AMC413769-AMC414062

**NO
DOCUMENTS
FOUND**

NO DOCUMENTS FOUND
NO DOCUMENTS FOUND

NOTICE!!

These documents have been scanned!

Do not place un-scanned documents beneath this notice!

Do not remove this notice from this file!

GPO Jacket No. 560-102
Print Order 61540
Rise Business Services, LLC
Job=AZ15 5/15/2019



Box Number= AZ15051



Claim Begin-End: AMC413789-AMC413791

2 Correspondence



AZ15051-3

AMC413769-AMC414062



United States Department of the Interior

BUREAU OF LAND MANAGEMENT

Arizona State Office

One North Central Avenue, Suite 800

Phoenix, Arizona 85004-4427

www.blm.gov/az/

NOV 20 2016



In Reply Refer To:

3830 (9200) RM

AMC395805, AMC401292, AMC406036, **AMC413789**

CERTIFIED MAIL - RETURN RECEIPT REQUESTED No. 9214 8901 9403 8375 5120 01

DECISION

GEORGE BERNIER
5662 VINEVALE CIR
LA PALMA, CA 90623-2114

:
:
:

This decision affects those claims
shown in the block below.

AMC395808, AMC395809, AMC401292, AMC406037, AMC413789
GOLDEN DRAGON #3, GOLDEN DRAGON #4, GOLDEN DRAGON, D.G. #1, LOST PICK
#5

MINING CLAIMS DECLARED FORFEITED

The mining claims listed above have been declared forfeited as of September 1, 2018, for failure to timely file the required maintenance fee payment or small miner's maintenance fee waiver (waiver).

Claimants are required to pay an annual non-refundable maintenance fee of \$155 per 20 acres or portion thereof, or submit a waiver, on or before September 1 of each year. These requirements were established by 30 U.S.C. 28f-l, as amended, and 43 CFR 3834 and 3835.

Our records do not show receipt of a maintenance fee payment or small miner waiver filed on or before the due date. Therefore, the claims listed above are forfeited.

Reclamation Requirements

This decision does not relieve you of the liability for reclamation of all areas disturbed by your activities on lands covered by the subject mining claim(s) and/or site(s). After you complete the reclamation, you must notify the authorized officer of the appropriate surface managing agency so that the authorized officer may conduct a final site inspection and determine whether you may

be released from liability. If you fail to reclaim the land to the satisfaction of the authorized officer, the surface management agency may cite you for noncompliance under its surface management regulations. For land administered by the Bureau of Land Management (BLM), if you fail to reclaim the land to the satisfaction of the authorized officer as required in 43 CFR Subpart 3809, the BLM will issue an order of noncompliance under 43 CFR 3809.601(a). If you fail to comply with the non-compliance order, BLM may take further action under 43 CFR 3809.604. Failure to conduct reclamation is a prohibited act that may subject you to criminal penalties. See 43 CFR 3809.605(h) and 43 CFR 3809.700.

Appeal Procedures

This decision may be appealed to the Interior Board of Land Appeals, Office of the Secretary, in accordance with the regulations contained in 43 CFR, Part 4, and the enclosed Form 1842-1. If an appeal is taken, your notice of appeal must be filed in this office (at the above address) within 30 days from receipt of this decision. The appellant has the burden of showing that the decision appealed from is in error.


If you wish to file a petition pursuant to regulation 43 CFR 4.21 (58 FR 4939, January 19, 1993) for a stay of the effectiveness of this decision during the time that your appeal is being reviewed by the Board, the petition for a stay must accompany your notice of appeal. A petition for a stay is required to show sufficient justification based on the standards listed below. Copies of the notice of appeal and petition for a stay **must** also be submitted to each party named in this decision and to the Interior Board of Land Appeals and to the appropriate Office of the Solicitor (see 43 CFR 4.413) at the same time the original documents are filed with this office. If you request a stay, you have the burden of proof to demonstrate that a stay should be granted.

Standards for Obtaining a Stay

Except as otherwise provided by law or other pertinent regulation, a petition for a stay of a decision pending appeal shall show sufficient justification based on the following standards:

- (1) The relative harm to the parties if the stay is granted or denied,
- (2) The likelihood of the appellant's success on the merits,
- (3) The likelihood of immediate and irreparable harm if the stay is not granted, and
- (4) Whether the public interest favors granting the stay.

Please include your AMC serial number(s) on all correspondence. If additional information is required, please call RéAnn Myers at 602-417-9413.



Lucas Lucero
Deputy State Director
Lands, Minerals and Energy Division

Enclosure



Date Produced: 12/10/2018

ConnectSuite Inc.:

The following is the delivery information for Certified Mail™/RRE item number 9214 8901 9403 8375 5120 01. Our records indicate that this item was delivered on 12/03/2018 at 04:06 p.m. in LA PALMA, CA 90623. The scanned image of the recipient information is provided below.

Signature of Recipient :

A handwritten signature in black ink, appearing to be "J. E. Smith", written over a horizontal line.

Address of Recipient :

A handwritten address in black ink, appearing to be "1234 Main St", written over a horizontal line.

Thank you for selecting the Postal Service for your mailing needs. If you require additional assistance, please contact your local post office or Postal Service representative.

Sincerely,
United States Postal Service

The customer reference number shown below is not validated or endorsed by the United States Postal Service. It is solely for customer use.

Customer Reference Number: C1098046.6314835



United States Department of the Interior

BUREAU OF LAND MANAGEMENT

Arizona State Office

One North Central Avenue, Suite 800

Phoenix, Arizona 85004-4427

www.blm.gov/az/

NOV 28 2018



In Reply Refer To:

3830 (9200) RM

AMC395805, AMC401292, AMC406036, **AMC413789**, AMC416165

CERTIFIED MAIL - RETURN RECEIPT REQUESTED No. 9214 8901 9403 8375 5120 56

DECISION

TED BIGELOW

PO BOX 1887

PORT ANGELES, WA 98362-0282

:
:
:

This decision affects those claims
shown in the block below.

AMC395808, AMC395809, AMC401292, AMC406037, AMC413789, AMC416166

GOLDEN DRAGON #3, GOLDEN DRAGON #4, GOLDEN DRAGON, D.G. #1, LOST PICK
#5, GOLD FINGER #2

MINING CLAIMS DECLARED FORFEITED

The mining claims listed above have been declared forfeited as of September 1, 2018, for failure to timely file the required maintenance fee payment or small miner's maintenance fee waiver (waiver).

Claimants are required to pay an annual non-refundable maintenance fee of \$155 per 20 acres or portion thereof, or submit a waiver, on or before September 1 of each year. These requirements were established by 30 U.S.C. 28f-1, as amended, and 43 CFR 3834 and 3835.

Our records do not show receipt of a maintenance fee payment or small miner waiver filed on or before the due date. Therefore, the claims listed above are forfeited.

Reclamation Requirements

This decision does not relieve you of the liability for reclamation of all areas disturbed by your activities on lands covered by the subject mining claim(s) and/or site(s). After you complete the reclamation, you must notify the authorized officer of the appropriate surface managing agency so that the authorized officer may conduct a final site inspection and determine whether you may

be released from liability. If you fail to reclaim the land to the satisfaction of the authorized officer, the surface management agency may cite you for noncompliance under its surface management regulations. For land administered by the Bureau of Land Management (BLM), if you fail to reclaim the land to the satisfaction of the authorized officer as required in 43 CFR Subpart 3809, the BLM will issue an order of noncompliance under 43 CFR 3809.601(a). If you fail to comply with the non-compliance order, BLM may take further action under 43 CFR 3809.604. Failure to conduct reclamation is a prohibited act that may subject you to criminal penalties. See 43 CFR 3809.605(h) and 43 CFR 3809.700.

Appeal Procedures

This decision may be appealed to the Interior Board of Land Appeals, Office of the Secretary, in accordance with the regulations contained in 43 CFR, Part 4, and the enclosed Form 1842-1. If an appeal is taken, your notice of appeal must be filed in this office (at the above address) within 30 days from receipt of this decision. The appellant has the burden of showing that the decision appealed from is in error.


If you wish to file a petition pursuant to regulation 43 CFR 4.21 (58 FR 4939, January 19, 1993) for a stay of the effectiveness of this decision during the time that your appeal is being reviewed by the Board, the petition for a stay must accompany your notice of appeal. A petition for a stay is required to show sufficient justification based on the standards listed below. Copies of the notice of appeal and petition for a stay must also be submitted to each party named in this decision and to the Interior Board of Land Appeals and to the appropriate Office of the Solicitor (see 43 CFR 4.413) at the same time the original documents are filed with this office. If you request a stay, you have the burden of proof to demonstrate that a stay should be granted.

Standards for Obtaining a Stay

Except as otherwise provided by law or other pertinent regulation, a petition for a stay of a decision pending appeal shall show sufficient justification based on the following standards:

- (1) The relative harm to the parties if the stay is granted or denied,
- (2) The likelihood of the appellant's success on the merits,
- (3) The likelihood of immediate and irreparable harm if the stay is not granted, and
- (4) Whether the public interest favors granting the stay.

Please include your AMC serial number(s) on all correspondence. If additional information is required, please call RéAnn Myers at 602-417-9413.



Lucas Lucero
Deputy State Director
Lands, Minerals and Energy Division

Enclosure



Date Produced: 12/31/2018

ConnectSuite Inc.:

The following is the delivery information for Certified Mail™/RRE item number 9214 8901 9403 8375 5120 56. Our records indicate that this item was delivered on 12/27/2018 at 01:46 p.m. in PORT ANGELES, WA 98362. The scanned image of the recipient information is provided below.

Signature of Recipient :

Sheila Bigelow
Sheila Bigelow

Address of Recipient :

PO Box 1887

Thank you for selecting the Postal Service for your mailing needs. If you require additional assistance, please contact your local post office or Postal Service representative.

Sincerely,
United States Postal Service

The customer reference number shown below is not validated or endorsed by the United States Postal Service. It is solely for customer use.

Customer Reference Number: C1098046.6314840

NOTICE!!

These documents have been scanned!

Do not place un-scanned documents beneath this notice!

Do not remove this notice from this file!

GPO Jacket No. 560-102
Print Order 61540
Rise Business Services, LLC
Job=AZ15 5/15/2019



Box Number= AZ15051



Claim Begin-End: AMC413789-AMC413791

3 Transfers



AZ15051-3

AMC413769-AMC414062

AMC413789

QUIT CLAIM DEED

THIS QUITCLAIM DEED, Executed this 18th Day of **March, 2014**,

by the following party, hereinafter referred to as GRANTORS,

Names: **Ted Bigelow and Sheila Bigelow**

Whose Address is: **P.O. Box 448
Kirkland, AZ 86332**

To second parties, hereinafter referred to as GRANTEE,

Name: **Randy Tate & Carolyn Tate**

Whose Address Is: **P.O. Box 223
Gideon, MO 63848**


BLM DATE STAMP:

RECEIVED
BLM AZ STATE OFFICE
2014 MAR 18 P 12:42
PHOENIX, ARIZONA

WITNESSETH, That the said GRANTORS, for good consideration and the sum of Ten Dollars (\$10.00), paid by the GRANTEE, the receipt whereof is hereby acknowledged, does hereby remise, release and quitclaim unto the said GRANTEE forever, all the right, title, interest, and claim which the said GRANTORS has in and to the following described mining claim, and improvements and appurtenances thereto in the County of: **Maricopa**, State of: **Arizona** , to wit:

MINING CLAIM: AMC413791; Rainbow's End #2

NO TRANSFER FEE NECESSARY
EXEMPT PER ARS 11-1134 A-6



3
420-

IN WITNESS WHEREOF, The said GRANTORS have signed and sealed these presents the day and year first above written. Signed, sealed and delivered in the presence of:

Name: **Ted Bigelow**

Signature: Ted Bigelow

Sheila Bigelow

Signature: Sheila Bigelow

STATE OF Arizona

COUNTY OF Yavapai

On 3/18/2014 before me, the undersigned.

Appeared Ted Bigelow and Sheila Bigelow

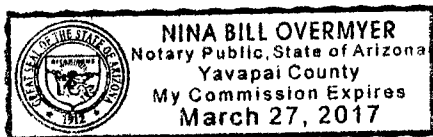
Personally known to me (or proved to me on the basis of satisfactory evidence) to be the person(s) whose names(s) is/are subscribed to the within instrument and acknowledged to me that he/she/they executed the same in his/her/their authorized capacity(ies), and that by his/her/their signature(s) on the instrument the person(s), or the entity upon behalf of which the person(s) acted, executed the instrument.

~~WITNESS my hand and official seal.~~

[Signature]
Signature of Notary

Affiant Known ☒ Produced ID
Type of ID AZ Driver License

(SEAL)



My Commission Expires: 3/27/17

United States Department of the Interior
Bureau of Land Management
 LANDS/RECREATION & PLANNING
 ONE N CENTRAL AVE
 PHOENIX, AZ 85004 -2203
 Phone: 602-417-9200

Receipt

No: 2991388

Transaction #: 3080764	
Date of Transaction: 03/18/2014	
CUSTOMER:	
	SHEILA BIGELOW PO BOX 448 KIRKLAND, AZ 86332-0448 US

LINE #	QTY	DESCRIPTION	REMARKS	UNIT PRICE	TOTAL
1	1.00	LOCATABLE MINERALS / MINING CLAIMS- NOT NEW-UNADJUD, ONE AUTH NO. ONLY / MINING CLAIM MONEY RECEIVED CASES: AMC413791/\$20.00	TRF/2	- n/a -	20.00
TOTAL:					\$20.00

PAYMENT INFORMATION			
NOTE: Items will appear on credit card statement as "Bureau of Land Mgmt CO".			
1	AMOUNT:	20.00	POSTMARKED: N/A
	TYPE:	CREDIT CARD	RECEIVED: 03/18/2014
	NAME:	BIGELOW, SHEILA PO BOX 448 KIRKLAND AZ 86332-0448 US	
	CARD NO:	XXXXXXXXXXXX6656	AUTH CODE: 364462
	NAME ON CARD:	THEODORE S BIGELOW	
	EXPIRES:	02/2017	
	SIGNATURE:		

REMARKS

This receipt was generated by the automated BLM Collections and Billing System and is a paper representation of a portion of the official electronic record contained therein.

406036

413789
416688
418629

QUIT CLAIM DEED

THIS QUITCLAIM DEED, Executed this 17th Day of **September, 2013**,
by the following party, hereinafter referred to as GRANTORS,

Names: **Ted Bigelow**


Whose Address is: **P.O. Box 448
Kirkland, AZ 86332**

To second parties, hereinafter referred to as GRANTEES,

Names: **Joan Bernier**


Whose Address Is: **5662 Vinevale Circle
La Palma, CA 90623**

BLM DATE STAMP:



WITNESSETH, That the said GRANTORS, for good consideration and the sum of Ten Dollars (\$10.00), paid by the GRANTEES, the receipt whereof is hereby acknowledged, does hereby remise, release and quitclaim unto the said GRANTEES forever, all the right, title, interest, and claim which the said GRANTORS has in and to the following described mining claim, and improvements and appurtenances thereto in the County of: **Maricopa**, State of: **Arizona** , to wit:

MINING CLAIM: AMC406038; Thunder Canyon #2



**NO TRANSFER FEE NECESSARY
EXEMPT PER ARS 11-1134 A-6**

ENTERED
NOV 26 2013
BY: *[Signature]*

1/30

IN WITNESS WHEREOF, The said GRANTORS have signed and sealed these presents the day and year first above written. Signed, sealed and delivered in the presence of:

Name: **Ted Bigelow**

Signature: Ted Bigelow

STATE OF ARIZONA

COUNTY OF YAVAPAI

On 9-17-13 before me, Ted Bigelow

Appeared


Personally known to me (or proved to me on the basis of satisfactory evidence) to be the person(s) whose names(s) is/are subscribed to the within instrument and acknowledged to me that he/she/they executed the same in his/her/their authorized capacity(ies), and that by his/her/their signature(s) on the instrument the person(s), or the entity upon behalf of which the person(s) acted, executed the instrument.

WITNESS my hand and official seal.

Sharon Nowak
Signature of Notary

Affiant Known Produced ID
Type of ID AZ Drivers License

(SEAL)



My Commission Expires: June 15, 2017

QUIT CLAIM DEED

THIS QUITCLAIM DEED, Executed this 17th Day of **September, 2013**,

by the following party, hereinafter referred to as GRANTORS,

Names: **Sheila Bigelow**

Whose Address is: **P.O. Box 448
Kirkland, AZ 86332**

To second parties, hereinafter referred to as GRANTEES,

Names: **George Bernier**

Whose Address Is: **5662 Vinevale Circle
La Palma, CA 90623**


BLM DATE STAMP:

RECEIVED
BLM ARIZONA OFFICE
2013 SEP 19 P 12:50
PHOENIX, ARIZONA

WITNESSETH, That the said GRANTORS, for good consideration and the sum of Ten Dollars (\$10.00), paid by the GRANTEES, the receipt whereof is hereby acknowledged, does hereby remise, release and quitclaim unto the said GRANTEES forever, all the right, title, interest, and claim which the said GRANTORS has in and to the following described mining claim, and improvements and appurtenances thereto in the County of: **Maricopa**, State of: **Arizona** , to wit:

MINING CLAIM: AMC413789; Lost Pick #5

receipt 2917393



**NO TRANSFER FEE NECESSARY
EXEMPT PER ARS 11-1134 A-6**



1/50

IN WITNESS WHEREOF, The said GRANTORS have signed and sealed these presents the day and year first above written. Signed, sealed and delivered in the presence of:

Name: **Sheila Bigelow**

Signature: Sheila Bigelow

STATE OF Arizona

COUNTY OF YAVAPAI

On 9-17-13 before me, Sheila Bigelow

Appeared

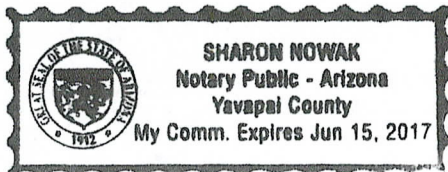
Personally known to me (or proved to me on the basis of satisfactory evidence) to be the person(s) whose names(s) is/are subscribed to the within instrument and acknowledged to me that he/she/they executed the same in his/her/their authorized capacity(ies), and that by his/her/their signature(s) on the instrument the person(s), or the entity upon behalf of which the person(s) acted, executed the instrument.

WITNESS my hand and official seal.

Sharon Nowak
Signature of Notary

Affiant Known Produced ID
Type of ID AZ Drivers License

(SEAL)



My Commission Expires: June 15, 2017

QUIT CLAIM DEED

THIS QUITCLAIM DEED, Executed this 17th Day of **September, 2013**,

by the following party, hereinafter referred to as GRANTORS,

Names: **Ted Bigelow and Sheila Bigelow**

Whose Address is: **P.O. Box 448
Kirkland, AZ 86332**

To second parties, hereinafter referred to as GRANTEES,

Names: **William Betts and Cynthia Betts**


Whose Address Is: **20626 Jameson Rd.
Sparta, WI 54656**

BLM DATE STAMP:

RECEIVED
BLM AZ STATE OFFICE
2013 SEP 19 P 12:50
PHOENIX, ARIZONA

WITNESSETH, That the said GRANTORS, for good consideration and the sum of Ten Dollars (\$10.00), paid by the GRANTEES, the receipt whereof is hereby acknowledged, does hereby remise, release and quitclaim unto the said GRANTEES forever, all the right, title, interest, and claim which the said GRANTORS has in and to the following described mining claim, and improvements and appurtenances thereto in the Counties of: **Maricopa and Yavapai**, State of: **Arizona** , to wit:

MINING CLAIM: AMC416692; Rainbow's End #13




**NO TRANSFER FEE NECESSARY
EXEMPT PER ARS 11-1134 A-6**

ENTERED
NOV 26 2013
BY: *pm*


2/50

IN WITNESS WHEREOF, The said GRANTORS have signed and sealed these presents the day and year first above written. Signed, sealed and delivered in the presence of:

Name: **Ted Bigelow**

Signature: 

Sheila Bigelow

Signature: 

STATE OF **ARIZONA**


COUNTY OF **YAVAPAI**

On **9-17-13** before me, **Ted Bigelow and Sheila Bigelow**

Appeared


Personally known to me (or proved to me on the basis of satisfactory evidence) to be the person(s) whose names(s) is/are subscribed to the within instrument and acknowledged to me that he/she/they executed the same in his/her/their authorized capacity(ies), and that by his/her/their signature(s) on the instrument the person(s), or the entity upon behalf of which the person(s) acted, executed the instrument.

WITNESS my hand and official seal.


Signature of Notary

Affiant Known Produced ID
Type of ID AZ Drivers License

(SEAL)



My Commission Expires: June 15, 2017

QUIT CLAIM DEED

THIS QUITCLAIM DEED, Executed this 17th Day of **September, 2013**,

by the following party, hereinafter referred to as GRANTORS,

Names: **Ted Bigelow and Sheila Bigelow**

Whose Address is: **P.O. Box 448
Kirkland, AZ 86332**

To second parties, hereinafter referred to as GRANTEES,

Names: **Walter E. Kreugel and Christopher M. Kreugel**


Whose Address Is: **1719 Hearthside Dr.
Salem, OH 44460**

BLM DATE STAMP:

RECEIVED
BLM AZ STATE OFFICE
2013 SEP 19 P 12:50
PHOENIX, ARIZONA

WITNESSETH, That the said GRANTORS, for good consideration and the sum of Ten Dollars (\$10.00), paid by the GRANTEES, the receipt whereof is hereby acknowledged, does hereby remise, release and quitclaim unto the said GRANTEES forever, all the right, title, interest, and claim which the said GRANTORS has in and to the following described mining claim, and improvements and appurtenances thereto in the County of: **Yavapai**, State of: **Arizona** , to wit:

MINING CLAIM: AMC418629; Goldwater #1



**NO TRANSFER FEE NECESSARY
EXEMPT PER ARS 11-1134 A-6**

ENTERED
NOV 26 2013
BY: *fm*

2/50

IN WITNESS WHEREOF, The said GRANTORS have signed and sealed these presents the day and year first above written. Signed, sealed and delivered in the presence of:

Name: **Ted Bigelow**

Signature: Ted Bigelow

Sheila Bigelow

Signature: Sheila Bigelow

STATE OF ARIZONA

COUNTY OF YAVAPAI

On 9-17-13 before me, Ted Bigelow and Sheila Bigelow


Appeared

Personally known to me (or proved to me on the basis of satisfactory evidence) to be the person(s) whose names(s) is/are subscribed to the within instrument and acknowledged to me that he/she/they executed the same in his/her/their authorized capacity(ies), and that by his/her/their signature(s) on the instrument the person(s), or the entity upon behalf of which the person(s) acted, executed the instrument.

WITNESS my hand and official seal.

Sharon Nowak
Signature of Notary

Affiant Known Produced ID
Type of ID AZ Drivers License



My Commission Expires: June 15, 2017

QUIT CLAIM DEED

THIS QUITCLAIM DEED, Executed this 17th Day of September, 2013,

by the following party, hereinafter referred to as GRANTORS,

Names: **Ted Bigelow and Sheila Bigelow**

Whose Address is: **P.O. Box 448
Kirkland, AZ 86332**

To second parties, hereinafter referred to as GRANTEES,

Names: **Walter E. Kreugel and Christopher M. Kreugel**

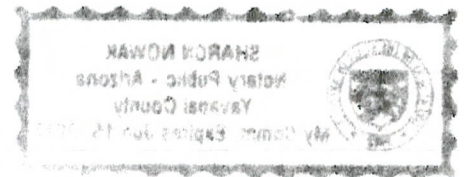
Whose Address Is: **1719 Hearthsides Dr.
Salem, OH 44460**

BLM DATE STAMP:

RECEIVED
BLM AZ STATE OFFICE
2013 SEP 19 P 12:50
PHOENIX, ARIZONA

WITNESSETH, That the said GRANTORS, for good consideration and the sum of Ten Dollars (\$10.00), paid by the GRANTEES, the receipt whereof is hereby acknowledged, does hereby remise, release and quitclaim unto the said GRANTEES forever, all the right, title, interest, and claim which the said GRANTORS has in and to the following described mining claim, and improvements and appurtenances thereto in the County of: **Yavapai**, State of: **Arizona**, to wit:

MINING CLAIM: AMC418630; Goldwater #2



**NO TRANSFER FEE NECESSARY
EXEMPT PER ARS 11-1134 A-6**

ENTERED
NOV 26 2013
BY: *fm*

2/30

IN WITNESS WHEREOF, The said GRANTORS have signed and sealed these presents the day and year first above written. Signed, sealed and delivered in the presence of:

Name: **Ted Bigelow**

Signature: Ted Bigelow

Sheila Bigelow

Signature: Sheila Bigelow

STATE OF Arizona

COUNTY OF YAVAPAI

On 9-17-13 before me, Ted Bigelow and Sheila Bigelow


Appeared

Personally known to me (or proved to me on the basis of satisfactory evidence) to be the person(s) whose names(s) is/are subscribed to the within instrument and acknowledged to me that he/she/they executed the same in his/her/their authorized capacity(ies), and that by his/her/their signature(s) on the instrument the person(s), or the entity upon behalf of which the person(s) acted, executed the instrument.

WITNESS my hand and official seal.

Sharon Nowak
Signature of Notary

Affiant Known Produced ID
Type of ID AZ Drivers License



My Commission Expires: June 15, 2017

United States Department of the Interior
Bureau of Land Management
LANDS/RECREATION & PLANNING
ONE N CENTRAL AVE
PHOENIX, AZ 85004 -2203
Phone: 602-417-9200

Receipt

No: 2896351

Transaction #: 2982775**Date of Transaction:** 10/25/2013

CUSTOMER:

TED BIGELOW
PO BOX 370
DEWEY, AZ 86327-0370 US

LINE #	QTY	DESCRIPTION	REMARKS	UNIT PRICE	TOTAL
1	1.00	LOCATABLE MINERALS / MINING CLAIMS- NOT NEW-UNADJUD, ONE AUTH NO. ONLY / MINING CLAIM MONEY RECEIVED CASES: AMC406038/\$70.00	TRF (7)	- n/a -	70.00
TOTAL:					\$70.00

PAYMENT INFORMATION

NOTE: Items will appear on credit card statement as "Bureau of Land Mgmt CO".

1	AMOUNT:	70.00	POSTMARKED:	N/A
	TYPE:	CREDIT CARD	RECEIVED:	10/25/2013
	NAME:	BIGELOW, TED PO BOX 370 DEWEY AZ 86327-0370 US		
	CARD NO:	XXXXXXXXXXXX2311	AUTH CODE:	733277
	NAME ON CARD:	TED BIGELOW		
	EXPIRES:	08/2016		
	SIGNATURE:			

REMARKS

This receipt was generated by the automated BLM Collections and Billing System and is a paper representation of a portion of the official electronic record contained therein.

United States Department of the Interior
Bureau of Land Management
 LANDS/RECREATION & PLANNING
 ONE N CENTRAL AVE
 PHOENIX, AZ 85004 -2203
 Phone: 602-417-9200

Receipt

No: 2896351

Transaction #: 2982775
Date of Transaction: 10/25/2013

CUSTOMER:

TED BIGELOW
 PO BOX 370
 DEWEY, AZ 86327-0370 US

LINE #	QTY	DESCRIPTION	REMARKS	UNIT PRICE	TOTAL
1	1.00	LOCATABLE MINERALS / MINING CLAIMS- NOT NEW-UNADJUD, ONE AUTH NO. ONLY / MINING CLAIM MONEY RECEIVED CASES: AMC406038/\$70.00	TRF (7)	- n/a -	70.00
TOTAL:					\$70.00

PAYMENT INFORMATION

NOTE: Items will appear on credit card statement as "Bureau of Land Mgmt CO".

1	AMOUNT:	70.00	POSTMARKED:	N/A
	TYPE:	CREDIT CARD	RECEIVED:	10/25/2013
	NAME:	BIGELOW, TED PO BOX 370 DEWEY AZ 86327-0370 US		
	CARD NO:	XXXXXXXXXXXX2311	AUTH CODE:	733277
	NAME ON CARD:	TED BIGELOW		
	EXPIRES:	08/2016		
	SIGNATURE:			

REMARKS

TEMP RECEIPT 181641 ON 09/19/2013

This receipt was generated by the automated BLM Collections and Billing System and is a paper representation of a portion of the official electronic record contained therein.

United States Department of the Interior
Bureau of Land Management
 LANDS/RECREATION & PLANNING
 ONE N CENTRAL AVE
 PHOENIX, AZ 85004 -2203
 Phone: 602-417-9200

Receipt

No: 2917393

Transaction #: 3004408**Date of Transaction:** 11/25/2013

CUSTOMER:

TED & SHEILA BIGELOW
 PO BOX 448
 KIRKLAND, AZ 86332-0448 US

LINE #	QTY	DESCRIPTION	REMARKS	UNIT PRICE	TOTAL
1	1.00	LOCATABLE MINERALS / MINING CLAIMS-NEW, UNADJUD, ONE OR MORE AUTH NOS / NEW MINING CLAIM LOCATION FEE \$34 CASES: AMC425548/\$34.00		- n/a -	34.00
2	1.00	LOCATABLE MINERALS / MINING CLAIMS-NEW, UNADJUD, ONE OR MORE AUTH NOS / NEW MINING CLAIM MAINT FEE \$140 CASES: AMC425548/\$140.00		- n/a -	140.00
3	1.00	LOCATABLE MINERALS / MINING CLAIMS-NEW, UNADJUD, ONE OR MORE AUTH NOS / NEW MINING CLAIM PROCESSING FEE CASES: AMC425548/\$20.00		- n/a -	20.00
4	1.00	LOCATABLE MINERALS / MINING CLAIMS-NOT NEW-UNADJUD, ONE AUTH NO. ONLY / MINING CLAIM MONEY RECEIVED CASES: AMC425548/\$140.00	NEW ASSOC PLACER LOCATION	- n/a -	140.00
5	1.00	LOCATABLE MINERALS / MINING CLAIMS-NOT NEW-UNADJUD, ONE AUTH NO. ONLY / MINING CLAIM MONEY RECEIVED CASES: AMC413789/\$10.00	QCD - 1	- n/a -	10.00
TOTAL:					\$344.00

PAYMENT INFORMATION

NOTE: Items will appear on credit card statement as "Bureau of Land Mgmt CO".

1	AMOUNT:	344.00	POSTMARKED:	N/A
	TYPE:	CREDIT CARD	RECEIVED:	11/25/2013
	NAME:	BIGELOW, TED & SHEILA PO BOX 448 KIRKLAND AZ 86332-0448 US		
	CARD NO:	XXXXXXXXXXXX2311	AUTH CODE:	290745
	NAME ON CARD:	THEODORE S BIGELOW		
	EXPIRES:	08/2016		
	SIGNATURE:			

REMARKS

This receipt was generated by the automated BLM Collections and Billing System and is a paper representation of a portion of the official electronic record contained therein.

ed Bigelow
P.O. Box 448
Mankland, AZ 86332

PHOENIX AZ 850

10 APR 12 PM 10 T



RECEIVED
BLM AZ STATE OFFICE
2012 APR 11 PM 2:22
PHOENIX, ARIZONA

Bureau of Land Management
Arizona State Office
One North Central Ave.
Ste. 800
Phoenix, AZ

85004-9200

85004-9200

Amc 413789

QUIT CLAIM DEED

THIS QUITCLAIM DEED, Executed this 28th Day of February, 2012,

by the following party, hereinafter referred to as GRANTORS,

Names: **Ted Bigelow and Sheila Bigelow**


Whose Address is: **P.O. Box 448
Kirkland, AZ 86332**

To second parties, hereinafter referred to as GRANTEES,

Name: **Markle E. & Helen Mae Daniel**

Whose Address Is: **541 Stringham Ave.
Salt Lake City, UT 84106-1416**

BLM DATE STAMP:



WITNESSETH, That the said GRANTORS, for good consideration and the sum of Ten Dollars (\$10.00), paid by the GRANTEES, the receipt whereof is hereby acknowledged, does hereby remise, release and quitclaim unto the said GRANTEES forever, all the right, title, interest, and claim which the said GRANTORS has in and to the following described mining claim, and improvements and appurtenances thereto in the Counties of: **Maricopa**, State of: **Arizona** , to wit:

MINING CLAIM: AMC413790; Rainbow's End

NO. OF CLAIMS 2
AMOUNT \$20.00
RECEIPT NO. 2548952
INIT. CH

** BLM-ASO**

NO TRANSFER FEE NECESSARY
EXEMPT PER ARS 11-1134 A-6

ENTERED INTO COMPUTER

4/24/12 AT

IN WITNESS WHEREOF, The said GRANTORS have signed and sealed these presents the day and year first above written. Signed, sealed and delivered in the presence of:

Name: **Ted Bigelow**

Signature: *Ted Bigelow*

Sheila Bigelow

Signature: *Sheila Bigelow*

STATE OF Arizona

COUNTY OF Yavapai

On 2-28-2012 before me, Tina M. Stark

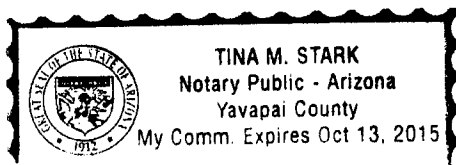
Appeared Ted Bigelow and Sheila Bigelow
Personally known to me (or proved to me on the basis of satisfactory evidence) to be the person(s) whose names(s) is/are subscribed to the within instrument and acknowledged to me that he/she/they executed the same in his/her/their authorized capacity(ies), and that by his/her/their signature(s) on the instrument the person(s), or the entity upon behalf of which the person(s) acted, executed the instrument.

WITNESS my hand and official seal.

Tina M. Stark
Signature of Notary

Affiant Known ☒ Produced ID
Type of ID Arizona D.L.

(SEAL)



My Commission Expires: 10-13-2015

RECEIVED
BLM AZ OFFICE
2012 APR 11 PM 2:23
PHOENIX, ARIZONA

United States Department of the Interior
Bureau of Land Management
LANDS/RECREATION & PLANNING
ONE N CENTRAL AVE
PHOENIX, AZ 85004 -2203
Phone: 602-417-9200

Receipt

No: 2548952

Transaction #: 2627767

Date of Transaction: 04/12/2012

CUSTOMER:

TED & SHEILA BIGELOW
PO BOX 448
KIRKLAND, AZ 86332-0448 US

LINE #	QTY	DESCRIPTION	REMARKS	UNIT PRICE	TOTAL
1	1.00	LOCATABLE MINERALS / MINING CLAIMS-NOT NEW-UNADJUD, ONE AUTH NO. ONLY / MINING CLAIM MONEY RECEIVED CASES: AMC413790/\$20.00	QCD (2)	- n/a -	20.00
TOTAL:					\$20.00

PAYMENT INFORMATION			
1	AMOUNT:	20.00	POSTMARKED: 04/10/2012
	TYPE:	CHECK	RECEIVED: 04/12/2012
	CHECK NO:	290	
	NAME:	RED PICACHO MINING COMPANY LLC 21655 W HARDING ST WITTMAN AZ 85361 US	

REMARKS

This receipt was generated by the automated BLM Collections and Billing System and is a paper representation of a portion of the official electronic record contained therein.

NOTICE!!

These documents have been scanned!

Do not place un-scanned documents beneath this notice!

Do not remove this notice from this file!

GPO Jacket No. 560-102
Print Order 61540
Rise Business Services, LLC
Job=AZ15 5/15/2019



Box Number= AZ15051



Claim Begin-End: AMC413789-AMC413791

4 Miscellaneous



AZ15051-3

AMC413769-AMC414062

United States Department of the Interior
Bureau of Land Management
 LANDS/RECREATION & PLANNING
 ONE N CENTRAL AVE
 PHOENIX, AZ 85004 -2203
 Phone: 602-417-9200

Receipt

No: 2510823

Transaction #: 2588148

Date of Transaction: 02/07/2012

ENTERED INTO COMPUTER

CUSTOMER:

FEB 09 2012 20

TED BIGELOW
 PO BOX 370
 DEWEY, AZ 86327-0370 US

LINE #	QTY	DESCRIPTION	REMARKS	UNIT PRICE	TOTAL
1	3.00	LOCATABLE MINERALS / MINING CLAIMS- NEW, UNADJUD, ONE OR MORE AUTH NOS / NEW MINING CLAIM LOCATION FEE \$34 CASES: AMC413789/\$34.00, AMC413790/\$34.00, AMC413791/\$34.00		- n/a -	102.00
2	3.00	LOCATABLE MINERALS / MINING CLAIMS- NEW, UNADJUD, ONE OR MORE AUTH NOS / NEW MINING CLAIM MAINT FEE \$140 CASES: AMC413789/\$140.00, AMC413790/\$140.00, AMC413791/\$140.00		- n/a -	420.00
3	3.00	LOCATABLE MINERALS / MINING CLAIMS- NEW, UNADJUD, ONE OR MORE AUTH NOS / NEW MINING CLAIM PROCESSING FEE \$15 CASES: AMC413789/\$15.00, AMC413790/\$15.00, AMC413791/\$15.00		- n/a -	45.00
TOTAL:					\$567.00

PAYMENT INFORMATION

NOTE: Items will appear on credit card statement as "Bureau of Land Mgmt CO".

1	AMOUNT:	567.00	POSTMARKED:	N/A
	TYPE:	CREDIT CARD	RECEIVED:	02/07/2012
	NAME:	BIGELOW, TED PO BOX 370 DEWEY AZ 86327-0370 US		
	CARD NO:	XXXXXXXXXXXX4680	AUTH CODE:	903369
	NAME ON CARD:	THEODORE BIGELOW		
	EXPIRES:	04/2013		
	SIGNATURE:			

REMARKS

This receipt was generated by the automated BLM Collections and Billing System and is a paper representation of a portion of the official electronic record contained therein.

UNITED STATES
DEPARTMENT OF THE INTERIOR
BUREAU OF LAND MANAGEMENT

413791

CREDIT CARD PAYMENT
For Mining Claim Maintenance Fee

☐ THIS IS A CHANGE OF ADDRESS

TELEPHONE SUBMISSION - ACCURACY OF THE BELOW INFORMATION IS THE RESPONSIBILITY OF THE CLAIMANT/OWNER

NAME (Carolyn) Randy TATE
ADDRESS PO BOX 223
CITY GIDEDN STATE MO ZIP 63848
PHONE # 573 - 778 5238

SEND RECEIPT TO ☒ Above address
☐ Other (Include Name and Mailing Address):


AMC NUMBER
AMC 413791

CLAIM/SITE NAME

_____ # of Claim/Site
x 155.00 Each
\$ 310 Total Charged ETC (INITIALS)

RECEIPT # 4254437

DATE STAMP



RECEIVED
BLM AZ STATE OFFICE
2018 SEP -4 A 9:54
PHOENIX, ARIZONA

***** FOR OFFICIAL USE ONLY *****

DATE _____ INITIALS _____ VERIFIED _____

United States Department of the Interior
Bureau of Land Management
 DIV OF LANDS, MINRLS & ENERGY
 ONE N CENTRAL AVE
 PHOENIX, AZ 85004 -4427
 Phone: 602-417-9200

Receipt

No: 4254437

Transaction #: 4369778**Date of Transaction:** 09/04/2018**CUSTOMER:**

RANDY TATE
 PO BOX 223
 GIDEON, MO 63848-0223 US

LINE #	QTY	DESCRIPTION	REMARKS	UNIT PRICE	TOTAL
1	1.00	LOCATABLE MINERALS / MINING CLAIMS- NOT NEW-UNADJUD, ONE AUTH NO. ONLY / MINING CLAIM MONEY RECEIVED CASES: AMC413791/\$310.00	2019 MAINT (1)	- n/a -	310.00
TOTAL:					\$310.00

PAYMENT INFORMATION			
NOTE: Items will appear on credit card statement as "Bureau of Land Mgmt CO".			
1	AMOUNT:	310.00	POSTMARKED: N/A
	TYPE:	CREDIT CARD	RECEIVED: 09/04/2018
	NAME:	TATE, RANDY PO BOX 223 GIDEON MO 63848-0223 US	
	CARD NO:	XXXXXXXXXXXX7085	AUTH CODE: 547139
	NAME ON CARD:	CAROLYN TATE	
	SIGNATURE:		

REMARKS

This receipt was generated by the automated BLM Collections and Billing System and is a paper representation of a portion of the official electronic record contained therein.

DEPARTMENT OF THE INTERIOR
BUREAU OF LAND MANAGEMENT
MINING CLAIMS

Run Date/Time: 9/11/2018

MC Maintenance Fees Paid Through the BLM Pay Portal
(by Date Paid)

Page 567 Of 723

CBS Receipt: 4250989

Printed For Lead File # AMC413789

Agency Tracking ID: 1535654196

Assessment Year: 2019

Paid On: 8/30/2018

Number of BLM Serial Nr: 1

Total Amount Paid: \$310.00

Claim Name	BLM Serial No	Lead File No	Amount Paid
RAINBOWS END	AMC413790	AMC413789	\$310.00

United States Department of the Interior

Bureau of Land Management
 BUSINESS & SUPPORT SVCS DIV
 ONE N CENTRAL AVE SUITE 800
 PHOENIX, AZ 85004 -4427
 Phone: 602-417-9200

Receipt

No: 4250989

Transaction #: 4366497**Date of Transaction:** 08/30/2018

CUSTOMER:

M E DANIEL
 541 STRINGHAM AVE
 SALT LAKE CITY,UT 84106 US

LINE #	QTY	DESCRIPTION	REMARKS	UNIT PRICE	TOTAL
1	1.00	LOCATABLE MINERALS / MINING CLAIMS-NOT NEW-UNADJUD,ONE AUTH NO. ONLY / MINING CLAIM MONEY RECEIVED CASES: AMC413790/\$310.00		- n/a -	310.00
TOTAL:					\$310.00

PAYMENT INFORMATION

NOTE: Items will appear on credit card statement as "BLM O Mining Claim".

1	AMOUNT:	310.00	POSTMARKED:	N/A
	TYPE:	CREDIT CARD	RECEIVED:	08/30/2018
	NAME:	M E DANIEL 541 STRINGHAM AVE SALT LAKE CITY UT 84106 US		
	CARD NO:	XXXXXXXXXXXX9910	AUTH CODE:	030719
	NAME ON CARD:	M E DANIEL		
	SIGNATURE:			

REMARKS

This receipt was generated by the automated BLM Collections and Billing System and is a paper representation of a portion of the official electronic record contained therein.

UNITED STATES
DEPARTMENT OF THE INTERIOR
BUREAU OF LAND MANAGEMENT
**MAINTENANCE FEE PAYMENT FORM
FOR PLACER MINING CLAIMS**

AMC 401240

402548

426090

395805

401292

406036

413789

Remitter Name: GEORGE W. BERNIER

Mailing Address: 5662 VINEVALE CIR.

City, State, Zip: LAPALMA, CA. 90623

☐ Check here if this is a change of address.

FOR COUNTY RECORDER'S USE

No. of claims

5

Total due BLM \$

1395.00

- The maintenance fee may be paid by cash, check, money order, Bureau of Land Management (BLM) Declining Deposit Account, or credit card (VISA, American Express, Discover, or MasterCard). Payments must be remitted to the BLM State Office where your claim or site is recorded and received on or before September 1. If the payment is mailed, the envelope must be postmarked by a bona fide delivery service on or before September 1 and received at the proper BLM State Office within 15 calendar days after the due date. Payments may also be made by telephone using a credit card. A complete listing of BLM State Offices with their addresses and phone numbers can be found at <http://www.blm.gov>.
- The maintenance fee for the following claim(s) applies to the assessment year _____.

CLAIM NAME	BLM SERIAL NO.	ACRES IN CLAIM	PAYMENT DUE TO THE BLM (See Instructions on Page 2)
THUNDERCANYON	401242	40	\$ 310.00
THUNDERCANYON #4	402556	40	\$ 310.00
RAINBOW'S END #5	401240	40	\$ 310.00
RAINBOW'S END #8	401241	40	\$ 310.00
RUDY	426090	20	\$ 155.00

Use a separate sheet for additional claim names, serial numbers, and claimant names and addresses.

396787L

ENTERED INTO COMPUTER

UNITED STATES
DEPARTMENT OF THE INTERIOR
BUREAU OF LAND MANAGEMENT
**MAINTENANCE FEE PAYMENT FORM
FOR PLACER MINING CLAIMS**

Remitter Name: GEORGE BERNIER

Mailing Address: 5662 VINEVALE CIR.

City, State, Zip: LAPALMA, CA. 90623

☐ Check here if this is a change of address.

FOR COUNTY RECORDER'S USE

No. of claims 5
Total due BLM \$ 4030.00

- The maintenance fee may be paid by cash, check, money order, Bureau of Land Management (BLM) Declining Deposit Account, or credit card (VISA, American Express, Discover, or MasterCard). Payments must be remitted to the BLM State Office where your claim or site is recorded and received on or before September 1. If the payment is mailed, the envelope must be postmarked by a bona fide delivery service on or before September 1 and received at the proper BLM State Office within 15 calendar days after the due date. Payments may also be made by telephone using a credit card. A complete listing of BLM State Offices with their addresses and phone numbers can be found at <http://www.blm.gov>.
- The maintenance fee for the following claim(s) applies to the assessment year _____.

CLAIM NAME	BLM SERIAL NO.	ACRES IN CLAIM	PAYMENT DUE TO THE BLM (See Instructions on Page 2)
GOLDEN DRAGON #3	AMC 395808	140	\$ 1085.00
GOLDEN DRAGON #4	AMC 395809	140	\$ 1085.00
GOLDEN DRAGON	AMC 401292	160	\$ 1240.00
D.G. #1	AMC 406037	40	\$ 310.00
LOST PICK #5	AMC 413789	40	\$ 310.00

Use a separate sheet for additional claim names, serial numbers, and claimant names and addresses.

MAINTENANCE FEE PAYMENT

Claimant Name: GEORGE W. BERNIER

Address: 5662 VINEVALE CIRCLE

City: LAPALMA State: CA Zip: 90623

Telephone: 714-995-3815

E-mail address: DRGWB1@AOL.COM

Signature: George W. Bernier

☐ Check here if this is a change of address.

BLM
Date
Stamp

PHOENIX, ARIZONA

2011 AUG 31 A 8:28

RECEIVED
BLM ARIZONA OFFICE

Duplicate

LINE NO.	AMC NUMBER	CLAIM/SITE NAME	COUNTY RECORDER DATA (If available)	TWP	RNG	SEC
1	395808	GOLDEN DRAGON #3		7N	4W	23
2	395809	GOLDEN DRAGON #4		7N	4W	26
3	401292	GOLDEN DRAGON		7N	4W	23
4	406037	D.G. #1		7N	4W	26
5	413789	LOST PICK #5		7N	4W	12
6						
7						
8						
9						
10						

List additional claims on Form MCF114.

Bureau of Land Management
Arizona State Office
www.blm.gov/az/

No. of Claims*: _____ x \$155 = _____

Check No: _____ Init. _____

Receipt No.: _____

For BLM Use Only


* \$155 per lode mining claim, mill site, or tunnel site; and \$155 for each 20 acres or portion thereof for each placer mining claim.

Form: MCF112
Revised July 2014

This form is available from the **Arizona Geological Survey** and may be reproduced.

MAINTENANCE FEE PAYMENT

Claimant Name: GEORGE W. BERNIER
 Address: 5662 VINEVALG CIRCLE
 City: LAPALMA State: CA Zip: 90623
 Telephone: 714-995-3815
 E-mail address: DRGWB1@AOL.COM
 Signature: George W. Bernier
☐ Check here if this is a change of address.



LINE NO.	AMC NUMBER	CLAIM/SITE NAME	COUNTY RECORDER DATA (If available)	TWP	RNG	SEC
1	401242	THUNDER CANYON	MARICOPA CO. 2010-0502629	7N	4W	25
2	402556	THUNDER CANYON #4	MARICOPA CO. 2011-0020974	7N	4W	26
3	401240	RAINBOW'S END #5	MARICOPA CO. 2010-0502627	7N	3W	7
4	401241	RAINBOW'S END #8	MARICOPA CO. 2010-0502628	7N	3W	8
5	426090	RUDY	MARICOPA CO.	6N	3W	3
6						
7						
8						
9						
10						

List additional claims on Form MCF114.

Bureau of Land Management
 Arizona State Office
www.blm.gov/az/

No. of Claims*: _____ x \$155 = _____
 Check No: _____ Init. _____
 Receipt No.: _____
 For BLM Use Only

* \$155 per lode mining claim, mill site, or tunnel site; and \$155 for each 20 acres or portion thereof for each placer mining claim.

Form: MCF112
 Revised July 2014

This form is available from the Arizona Geological Survey and may be reproduced.

UNITED STATES
DEPARTMENT OF THE INTERIOR
BUREAU OF LAND MANAGEMENT
**MAINTENANCE FEE PAYMENT FORM FOR
LODE CLAIMS, MILL SITES, AND TUNNEL SITES**

Remitter Name: GEORGE W. BERNIER

Mailing Address: 5662 VINE VALS CIR

City, State, Zip: LA PALMA, CA. 90623

☐ Check here if this is a change of address.

FOR COUNTY RECORDER'S USE

No. of claims/sites 1

x \$155 per claim/site

Total due BLM \$155.00

1. The maintenance fee may be paid by cash, check, money order, Bureau of Land Management (BLM) Declining Deposit Account, or credit card (VISA, American Express, Discover, or MasterCard). Payments must be remitted to the BLM State Office where your claim or site is recorded and received on or before September 1. If the payment is mailed, the envelope must be postmarked by a bona fide delivery service on or before September 1 and received at the proper BLM State Office within 15 calendar days after the due date. Payments may also be made by telephone using a credit card. A complete listing of BLM State Offices with their addresses and phone numbers can be found at <http://www.blm.gov>.
2. The maintenance fee for the following claim(s)/site(s) applies to the assessment year _____.

CLAIM/SITE NAME	BLM SERIAL NO.
RUDY	AMC 426090

Use a separate sheet for additional claim/site names, serial numbers, and claimant names and addresses.

(Continued on page 2)

#3967871

MAINTENANCE FEE PAYMENT

Claimant Name: GEORGE W. BERNIER

Address: 5662 VINA VALE CIR

City: LAPALMA State: CA Zip: 90623

Telephone: 714-995-3815

E-mail address: DRGWB1@AOL.COM

Signature: George W. Bernier

☐ Check here if this is a change of address.

BLM
Date
Stamp

RECEIVED
MILPITAS OFFICE
MILPITAS, ARIZONA
JUN 31 A 8:29

LINE NO.	AMC NUMBER	CLAIM/SITE NAME	COUNTY RECORDER DATA (If available)	TWP	RNG	SEC
1	426090	RUDY	MARICOPA CO.	6N	3W	3
2						
3						
4						
5						
6						
7						
8						
9						
10						

List additional claims on Form MCF114.

Bureau of Land Management
Arizona State Office
www.blm.gov/az/

No. of Claims*: _____ x \$155 = _____
Check No: _____ Init. _____
Receipt No.: _____
For BLM Use Only

* \$155 per lode mining claim, mill site, or tunnel site; and \$155 for each 20 acres or portion thereof for each placer mining claim.

Form: MCF112
Revised July 2014

This form is available from the Arizona Geological Survey and may be reproduced.

United States Department of the Interior
Bureau of Land Management
 DIV OF LANDS, MINRLS & ENERGY
 ONE N CENTRAL AVE
 PHOENIX, AZ 85004 -4427
 Phone: 602-417-9200


Receipt

No:

3967871

Transaction #: 4077767	
Date of Transaction: 08/31/2017	
ENTERED INTO COMPUTER	
CUSTOMER:	
GEORGE W BERNIER 5662 VINEVALE CIR LA PALMA, CA 90623-2114 US	(AC 379) \$155 Refund ENTERED OCT 04 2017 PB

LINE #	QTY	DESCRIPTION	REMARKS	UNIT PRICE	TOTAL
1	1.00	LOCATABLE MINERALS / MINING CLAIMS- NOT NEW-UNADJUD, ONE AUTH NO. ONLY / MINING CLAIM MONEY RECEIVED CASES: AMC401242/\$5580.00	MAINT 2018/36 p	- n/a -	5580.00
TOTAL:					\$5,580.00

PAYMENT INFORMATION				
1	AMOUNT:	155.00		
	TYPE:	CHECK		
	CHECK NO:	771		
	NAME:	BERNIER, GEORGE W 5662 VINEVALE CIR LA PALMA CA 90623-2114 US		
2	AMOUNT:	1395.00	POSTMARKED:	N/A
	TYPE:	CHECK	RECEIVED:	08/31/2017
	CHECK NO:	772		
	NAME:	BERNIER, GEORGE W 5662 VINEVALE CIR LA PALMA CA 90623-2114 US		
3	AMOUNT:	4030.00	POSTMARKED:	N/A
	TYPE:	CHECK	RECEIVED:	08/31/2017
	CHECK NO:	773		
	NAME:	BERNIER, GEORGE W 5662 VINEVALE CIR LA PALMA CA 90623-2114 US		

AMC401240

Authorized Date10/04/2017

Instructions to AccountsAZ BLM REFUND \$155 TO GEORGE W BERNIER; FOR
OVERPAYMENT OF MAINTENANCE FEES PAID, ON
AMC401242, RECEIPT #3967871. PB 602-417-9360.

Login ID5957

Entry Date10/04/2017

Total Amount\$155.00

**DEPARTMENT OF THE INTERIOR
BUREAU OF LAND MANAGEMENT
MINING CLAIMS**

Run Date/Time: 10/04/2017 06:44 AM

(LIVE) Serial Register Page

Page 1 of 1

01 10-21-1976;090STAT0090;43USC1744
Case Type 384201: PLACER CLAIM
Claim Name: THUNDER CANYON
Commodity :
Case Disposition: ACTIVE
Required Maintenance Fee: \$310.00

Total Acres
40.000

Serial Number
AMC401242
Lead File Number
AMC401240

Name & Address				Int Rel		
BERNIER JOAN		5662 VINEVALE CIR	LA PALMA, CA 90623-2114	CLAIMANT		
BERNIER GEORGE		5662 VINEVALE CIR	LA PALMA, CA 90623-2114	CLAIMANT		
Mer Twp	Rng	Sec	Quadrant	District/Field Office	County	
14	0070N	0040W	025	SW	HASSAYAMPA FO	MARICOPA

Act Date	Code	Action	Action Remarks	Receipt Number
05/29/2010	403	LOCATION DATE		
06/14/2010	395	RECORDATION NOTICE RECD	1	2152825
08/31/2017	782	MAINTENANCE FEE PAYMENT	2018;\$310	3967871
08/23/2016	782	MAINTENANCE FEE PAYMENT	2017;\$310	3638978
08/28/2015	782	MAINTENANCE FEE PAYMENT	2016;\$310	3382156
08/28/2014	782	MAINTENANCE FEE PAYMENT	2015;\$310	3117318
08/23/2013	682	MAINTENANCE FEE/\$140	2014;\$280	2864193
08/21/2012	682	MAINTENANCE FEE/\$140	2013;\$280	2636911
08/25/2011	682	MAINTENANCE FEE/\$140	2012	2414898
07/29/2010	682	MAINTENANCE FEE/\$140	2011	2179644
06/14/2010	484	LOCATION YEAR / MAINTENANCE	2010	2152825
10/04/2017	379	REFUND AUTHORIZED	\$155;OVERPAYMENT	3967871
08/31/2017	392	MONIES RECEIVED	\$155.00;1	3967871
03/01/2011	669	LAND STATUS CHECKED		
06/14/2010	501	ACCT ADV IN LEAD FILE	AMC401240-AMC401242;	

Line Nr Remarks

**NO WARRANTY IS MADE BY BLM
FOR USE OF THE DATA FOR
PURPOSES NOT INTENDED BY BLM**

Run Date: 09/05/17

Run Time: 02:33 PM

**DEPARTMENT OF THE INTERIOR
BUREAU OF LAND MANAGEMENT
MINING CLAIMS**

MC Maintenance Fees Paid Through the BLM Pay Portal

CBS Receipt: 3966783

Printed For Lead File # AMC413789

Agency Tracking ID: 1504127949

Assessment Year: 2018

Number of BLM Serial Nr: 1

Paid On: 08/30/2017

Total Amount Paid: \$310.00

Claim Name	BLM Serial No	Lead File No	Amount Paid
RAINBOWS END	AMC413790	AMC413789	\$310.00

United States Department of the Interior
Bureau of Land Management
 BUSINESS & SUPPORT SVCS DIV
 ONE N CENTRAL AVE SUITE 800
 PHOENIX, AZ 85004 -4427
 Phone: 602-417-9200

Receipt

No: 3966783

Transaction #: 4076667	
Date of Transaction: 08/30/2017	
CUSTOMER:	
	MARKLE E DANIEL 541 STRINGHAM AVE SALT CITY,UT 84106 US

LINE #	QTY	DESCRIPTION	REMARKS	UNIT PRICE	TOTAL
1	1.00	LOCATABLE MINERALS / MINING CLAIMS- NOT NEW-UNADJUD,ONE AUTH NO. ONLY / MINING CLAIM MONEY RECEIVED CASES: AMC413790/\$310.00		- n/a -	310.00
TOTAL:					\$310.00

PAYMENT INFORMATION			
NOTE: Items will appear on credit card statement as "BLM O Mining Claim".			
1	AMOUNT:	310.00	POSTMARKED: N/A
	TYPE:	CREDIT CARD	RECEIVED: 08/30/2017
	NAME:	MARKLE E DANIEL 541 STRINGHAM AVE SALT CITY UT 84106 US	
	CARD NO:	XXXXXXXXXXXX9910	AUTH CODE: 030920
	NAME ON CARD:	MARKLE E DANIEL	
	EXPIRES:	10/2020	
	SIGNATURE:		

REMARKS

This receipt was generated by the automated BLM Collections and Billing System and is a paper representation of a portion of the official electronic record contained therein.

Run Date: 08/28/17

Run Time: 12:44 PM

**DEPARTMENT OF THE INTERIOR
BUREAU OF LAND MANAGEMENT
MINING CLAIMS**

MC Maintenance Fees Paid Through the BLM Pay Portal

CBS Receipt: 3953868

Printed For Lead File # AMC413789

Agency Tracking ID: 1503505663

Assessment Year: 2018

Number of BLM Serial Nr: 1

Paid On: 08/23/2017

Total Amount Paid: \$310.00

Claim Name	BLM Serial No	Lead File No	Amount Paid
RAINBOWS END #2	AMC413791	AMC413789	\$310.00

United States Department of the Interior
Bureau of Land Management
 BUSINESS & SUPPORT SVCS DIV
 ONE N CENTRAL AVE SUITE 800
 PHOENIX, AZ 85004 -4427
 Phone: 602-417-9200

Receipt

No: 3953868

Transaction #: 4063616	
Date of Transaction: 08/23/2017	
CUSTOMER:	
	CAROLYN TATE PO BOX 223 GIDEON,MO 63848 US

LINE #	QTY	DESCRIPTION	REMARKS	UNIT PRICE	TOTAL
1	1.00	LOCATABLE MINERALS / MINING CLAIMS- NOT NEW-UNADJUD,ONE AUTH NO. ONLY / MINING CLAIM MONEY RECEIVED CASES: AMC413791/\$310.00		- n/a -	310.00
TOTAL:					\$310.00

PAYMENT INFORMATION			
NOTE: Items will appear on credit card statement as "BLM O Mining Claim".			
1	AMOUNT:	310.00	POSTMARKED: N/A
	TYPE:	CREDIT CARD	RECEIVED: 08/23/2017
	NAME:	CAROLYN TATE PO BOX 223 GIDEON MO 63848 US	
	CARD NO:	XXXXXXXXXXXX7085	AUTH CODE: 545533
	NAME ON CARD:	CAROLYN TATE	
	EXPIRES:	05/2021	
	SIGNATURE:		

REMARKS

This receipt was generated by the automated BLM Collections and Billing System and is a paper representation of a portion of the official electronic record contained therein.

UNITED STATES
DEPARTMENT OF THE INTERIOR
BUREAU OF LAND MANAGEMENT

413789

CREDIT CARD PAYMENT
For Mining Claim Maintenance Fee

☐ THIS IS A CHANGE OF ADDRESS

TELEPHONE SUBMISSION - ACCURACY OF THE BELOW INFORMATION IS THE RESPONSIBILITY OF THE CLAIMANT/OWNER

NAME RANDY TATE
ADDRESS P O P BOX 223
CITY GIDEON STATE MO ZIP 63848
PHONE # 573 - 778-5238 3

SEND RECEIPT TO ☒ Above address
☐ Other (Include Name and Mailing Address):

AMC NUMBER

AMC 413791

CLAIM/SITE NAME

RAINBOWS END 1
RAINBOWS END 2

DATE STAMP

1 # of Claim/Site
x 155.00 Each
\$ 310.00 Total Charged PER (INITIALS)

RECEIPT # 3649602



RECEIVED
BLM AZ STATE OFFICE
2016 SEP - 1 A 10:12
PHOENIX, ARIZONA

***** FOR OFFICIAL USE ONLY *****

DATE _____ INITIALS _____ VERIFIED _____

**DEPARTMENT OF THE INTERIOR
BUREAU OF LAND MANAGEMENT
MINING CLAIMS
(MASS) Serial Register Page**

RunDate/Time: 09/01/16 11:25 AM

Page: 1 of 1

01 10-21-1976;090STAT0090;43USC1744

Case Type 384201: PLACER CLAIM

Commodity:

Claim Name: RAINBOWS END #2

Case Disposition: ACTIVE

Required Maintenance Fee: \$310.00

Total Acres

40.000

Serial Number

AMC413791

Lead File Number

AMC413789

Name & Address	Int Rel
TATE CAROLYN PO BOX 223 GIDEON, MO 63848-0223	CLAIMANT
TATE RANDY PO BOX 223 GIDEON, MO 63848-0223	CLAIMANT

County/State	District
MARICOPA County, AZ	PHOENIX DO

Mer Twp	Rng	Sec	Subdivision
14	0070N	0030W	007 SW

Act Date	Code	Action Text	Action Remarks	Receipt Number
11/18/2011	403	LOCATION DATE		
02/07/2012	395	RECORDATION NOTICE RECD	1	2510823
08/05/2015	782	MAINTENANCE FEE PAYMENT	2016;\$310	3360226
05/19/2014	682	MAINTENANCE FEE/\$140	2015;\$280	2991420
08/28/2013	682	MAINTENANCE FEE/\$140	2014;\$280	2867214
08/27/2012	682	MAINTENANCE FEE/\$140	2013;\$280	2641339
02/07/2012	484	LOCATION YEAR / MAINTENAN	2012	2510823
07/28/2014	499	CURABLE MAINTENANCE FEE	2015;\$30	3087184
03/18/2014	396	TRF OF INTEREST FILED	BIGELOW SHEILA	2991388
03/18/2014	396	TRF OF INTEREST FILED	BIGELOW TED	2991388
06/14/2012	669	LAND STATUS CHECKED		
02/07/2012	501	ACCT ADV IN LEAD FILE	AMC413789-AMC413791;	

Line Nr	Remarks
---------	---------

United States Department of the Interior
Bureau of Land Management
 DIV OF LANDS, MINRLS & ENERGY
 ONE N CENTRAL AVE
 PHOENIX, AZ 85004 -4427
 Phone: 602-417-9200

Receipt

No: 3649602

Transaction #: 3753610	
Date of Transaction: 09/01/2016	
CUSTOMER:	
	RANDY TATE PO BOX 223 GIDEON, MO 63848-0223 US

LINE #	QTY	DESCRIPTION	REMARKS	UNIT PRICE	TOTAL
1	1.00	LOCATABLE MINERALS / MINING CLAIMS- NOT NEW-UNADJUD, ONE AUTH NO. ONLY / MINING CLAIM MONEY RECEIVED CASES: AMC413791/\$310.00	2017 MAINT/1 (40 AC)	- n/a -	310.00
TOTAL:					\$310.00

PAYMENT INFORMATION			
NOTE: Items will appear on credit card statement as "Bureau of Land Mgmt CO".			
1	AMOUNT:	310.00	POSTMARKED: N/A
	TYPE:	CREDIT CARD	RECEIVED: 09/01/2016
	NAME:	TATE, RANDY PO BOX 223 GIDEON MO 63848-0223 US	
	CARD NO:	XXXXXXXXXXXX7085	AUTH CODE: 152015
	NAME ON CARD:	CAROLYN TATE	
	EXPIRES:	05/2021	
	SIGNATURE:		

REMARKS

This receipt was generated by the automated BLM Collections and Billing System and is a paper representation of a portion of the official electronic record contained therein.

UNITED STATES
DEPARTMENT OF THE INTERIOR
BUREAU OF LAND MANAGEMENT

Amc 413789

CREDIT CARD PAYMENT
For Mining Claim Maintenance Fee

☐ THIS IS A CHANGE OF ADDRESS

TELEPHONE SUBMISSION - ACCURACY OF THE BELOW INFORMATION IS THE RESPONSIBILITY OF THE CLAIMANT/OWNER

NAME MARKLE DANIEL
ADDRESS 541 STRINGHAM AVE
CITY SALT LAKE CITY STATE UT ZIP 84106-1416
PHONE # 801 - 205-1461

SEND RECEIPT TO ☒ Above address
☐ Other (Include Name and Mailing Address):

AMC NUMBER

413790

CLAIM/SITE NAME

RAINBOWS END

Ac 782 (2011)

ENTERED AUG 25 2016

PB

DATE STAMP

RECEIVED
BLM AZ STATE OFFICE
2016 AUG 24 A 9:58
PHOENIX, ARIZONA

1 # of Claim/Site
x 155.00 Each
\$ 310.00 Total Charged PELZ (INITIALS)

RECEIPT # 3639227

***** FOR OFFICIAL USE ONLY *****

DATE _____ INITIALS _____ VERIFIED _____

DEPARTMENT OF THE INTERIOR
BUREAU OF LAND MANAGEMENT
MINING CLAIMS
(MASS) Serial Register Page

Run Date/Time: 08/24/16 11:57 AM

Page 1 c

01 10-21-1976;090STAT0090;43USC1744

Total Acres

Serial Number

Case Type 384201: PLACER CLAIM

40.000

AMC413790

Claim Name: RAINBOWS END

Lead File Number

Case Disposition: ACTIVE

AMC413789

Required Maintenance Fee: \$310.00

Name & Address

Int Rel

DANIEL HELEN MAE

CLAIMANT

541 STRINGHAM AVE SALT LAKE CITY, UT 84106-1416

DANIEL MARKLE

CLAIMANT

541 STRINGHAM AVE SALT LAKE CITY, UT 84106-1416

County / State

District

MARICOPA County, AZ

PHOENIX DO

Mer Twp Rng Sec

Subdivision

14 0070N 0030W 007

SE

Act Date	Code	Action Text	Action Remarks	Receipt Number
11/18/2011	403	LOCATION DATE		
02/07/2012	395	RECORDATION NOTICE RECD	1	2510823
08/27/2015	782	MAINTENANCE FEE PAYMENT	2016;\$310	3378954
08/20/2014	782	MAINTENANCE FEE PAYMENT	2015;\$310	3107390
08/05/2013	682	MAINTENANCE FEE/\$140	2014;\$280	2846825
08/10/2012	682	MAINTENANCE FEE/\$140	2013;\$280	2628498
02/07/2012	484	LOCATION YEAR / MAINTENAN	2012	2510823
06/14/2012	669	LAND STATUS CHECKED		
04/11/2012	396	TRF OF INTEREST FILED	BIGELOW SHEILA	2548952
04/11/2012	396	TRF OF INTEREST FILED	BIGELOW TED	2548952
02/07/2012	501	ACCT ADV IN LEAD FILE	AMC413789-AMC413791;	

Line Nr Remarks

United States Department of the Interior
Bureau of Land Management
 DIV OF LANDS, MINRLS & ENERGY
 ONE N CENTRAL AVE
 PHOENIX, AZ 85004 -4427
 Phone: 602-417-9200

Receipt

No: 3639227

Transaction #: 3743147	
Date of Transaction: 08/24/2016	
CUSTOMER:	
AC 782 (2017) ENTERED AUG 25 2016 PB MARKLE DANIEL 541 E STRINGHAM AVE SALT LAKE CITY, UT 84106-1416 US	

LINE #	QTY	DESCRIPTION	REMARKS	UNIT PRICE	TOTAL
1	1.00	LOCATABLE MINERALS / MINING CLAIMS- NOT NEW-UNADJUD, ONE AUTH NO. ONLY / MINING CLAIM MONEY RECEIVED CASES: AMC413790/\$310.00	2017 MAINT/1 40 ACRE	- n/a -	310.00
TOTAL:					\$310.00

PAYMENT INFORMATION			
NOTE: Items will appear on credit card statement as "Bureau of Land Mgmt CO".			
1	AMOUNT:	310.00	POSTMARKED:
	TYPE:	CREDIT CARD	RECEIVED:
	NAME:	DANIEL, MARKLE 541 E STRINGHAM AVE SALT LAKE CITY UT 84106-1416 US	
	CARD NO:	XXXXXXXXXXXX9910	AUTH CODE:
	NAME ON CARD:	MARKLE DANIEL	
	EXPIRES:	10/2016	
	SIGNATURE:		

REMARKS

This receipt was generated by the automated BLM Collections and Billing System and is a paper representation of a portion of the official electronic record contained therein.

Customer Name Update Screen

System ID:MC

Name: DANIEL MARKLE

Proprietor #: 2329248

Category: P - PRIVATE

Address: 541 E STRINGHAM AVE

City: SALT LAKE CITY

State: UT

Zip: 841061416

☐ UNDELIVERABLE

Email:

Phone: 801-205-1461

ENTERED. AUG 25 2016

PB

Customer details successfully saved for Customer Id 2329248

395805
401292
406036
413789

MAINTENANCE FEE PAYMENT

Claimant Name: GEORGE W. BERNIER
Address: 5662 VINEVALE CIRCLE
City: LAPALMA State: CA Zip: 90623
Telephone: 714 995-3815
E-mail address: DRGWBI@AOL.COM
Signature: George W. Bernier

☐ Check here if this is a change of address.

BLM
Date
Stamp

RECEIVED
BLM AZ STATE OFFICE
2016 AUG 23 P 2:56
PHOENIX, ARIZONA

LINE NO.	AMC NUMBER	CLAIM/SITE NAME	COUNTY RECORDER DATA (If available)	TWP	RNG	SEC
1	395808	GOLDEN DRAGON #3		7N	4W	23
2	395809	GOLDEN DRAGON #4		7N	4W	26
3	401292	GOLDEN DRAGON		7N	4W	23
4	406037	D.G. #1		7N	4W	26
5	413789	LOST PICK #5		7N	4W	12
6						
7						
8						
9						
10						

List additional claims on Form MCF114.

Bureau of Land Management
Arizona State Office
www.blm.gov/az/

No. of Claims*: 5 x \$155 = \$4030.00
Check No: 332 Init. AB
Receipt No.: 3638982
For BLM Use Only

* \$155 per lode mining claim, mill site, or tunnel site; and \$155 for each 20 acres or portion thereof for each placer mining claim.

Form: MCF112
Revised July 2014

This form is available from the Arizona Geological Survey and may be reproduced.

This envelope is made from post-consumer waste. Please recycle - again.

PRIORITY ★ MAIL ★ EXPRESS™

OUR FASTEST SERVICE IN THE U.S.

12 pm!

WHEN USED INTERNATIONALLY,
A CUSTOMS DECLARATION
LABEL MAY BE REQUIRED.



EP13F July 2013 OD: 12.5 x 9.5



PS 10001000006

VISIT US AT **USPS.COM**®
ORDER FREE SUPPLIES ONLINE

CUSTOMER USE ONLY

FROM: (PLEASE PRINT) PHONE ()

GEORGE BERNIER
5662 VINEVALE CIRCLE
LAPALMA, CA, 90623

PAYMENT BY ACCOUNT (if applicable)

DELIVERY OPTIONS (Customer Use Only)

☐ Signature Required (The sender must check the "Signature Required" box if the mailer: 1) Purchases Return Receipt service; 2) Purchases additional insurance; OR 3) Purchases CDD service; OR 4) Purchases Return Receipt service. If this box is not checked, the Postal Service will leave the item in the addressee's mail receptacle or other secure location without attempting to obtain the addressee's signature on delivery.)

Delivery Options

☐ No Saturday Delivery (delivered next business day)
☐ Sunday/Holiday Delivery Required (additional fee, where available)
☐ 10:30 AM Delivery Required (additional fee, where available)
*Refer to USPS.com or local Post Office for availability.

TO: (PLEASE PRINT) PHONE ()

BUREAU OF LAND MANAGEMENT
ARIZONA STATE OFFICE
ONE NORTH CENTRAL AVE. SUITE 800
PHOENIX, ARIZONA

ZIP + 4® (U.S. ADDRESSES ONLY)
85004-4427

- For pickup or USPS Tracking™, visit USPS.com or call 800-222-1811.
- \$100.00 Insurance Included.



EL23929564303

NATIONAL USE



**PRIORITY
★ MAIL ★
EXPRESS™**

ORIGIN (POSTAL SERVICE USE ONLY)

☒ 1-Day ☐ 2-Day ☐ Military ☐ DPO

PO ZIP Code 85004 **Scheduled Delivery Date** 8/23/16

Date Accepted 8/23/16 **Scheduled Delivery Time** 10:30 AM - 3:00 PM

Time Accepted 10:30 AM ☒ AM ☐ PM **Sunday/Holiday Premium Fee** \$

Weight 3.0 lbs. **Acceptance Employee Initials** [initials]

Postage \$22.95 **Insurance Fee** \$ **COD Fee** \$

Return Receipt Fee \$ **Live Animal Transportation Fee** \$

Total Postage & Fees \$22.95

DELIVERY (POSTAL SERVICE USE ONLY)

Delivery Attempt (MM/DD/YYYY) Time ☐ AM ☐ PM **Employee Signature**

Delivery Attempt (MM/DD/YYYY) Time ☐ AM ☐ PM **Employee Signature**

LABEL 11-B, SEPTEMBER 2015

P&N 7850-02-000-9996

3-ADDRESSEE COPY



**UNITED STATES
POSTAL SERVICE**

This packaging is the property of the U.S. Postal Service® and is provided solely for use in sending Priority Mail Express™ shipments. Misuse may be a violation of federal law. This packaging is not for resale. EP13F © U.S. Postal Service; July 2013. All rights reserved.

PRIORITY ★ MAIL ★ EXPRESS™



GUARANTEED*

★ ★ ★

TRACKED

★ ★ ★

INSURED



FLAT RATE ENVELOPE

ONE RATE ★ ANY WEIGHT*



PS10001000006

EP13F July 2013
OD: 12.5 x 9.5

PHOENIX, ARIZONA
2016 AUG 23 P 2:56
RECEIVED
BLM AZ STATE OFFICE



**UNITED STATES
POSTAL SERVICE®**

* Money Back Guarantee to U.S., select APO/FPO/DPO, and select international destinations. See DMM and IMM at pe.usps.com for complete details.
* For international shipments, the maximum weight is 4 lbs.

RECEIVED
BLM AZ STATE OFFICE

2016 AUG 23 P 2:56

PHOENIX, ARIZONA

BUREAU OF LAND MANAGEMENT
ARIZONA STATE OFFICE
ONE NORTH CENTRAL AVE. SUITE 800
PHOENIX, ARIZONA 85004-4427

United States Department of the Interior
Bureau of Land Management
DIV OF LANDS, MINRLS & ENERGY
ONE N CENTRAL AVE
PHOENIX, AZ 85004 -4427
Phone: 602-417-9200

Receipt

No: 3638982


Transaction #: 3742898	
Date of Transaction: 08/24/2016	
CUSTOMER:	
	GEORGE W BERNIER 5662 VINEVALE CIR LA PALMA, CA 90623-2114 US

LINE #	QTY	DESCRIPTION	REMARKS	UNIT PRICE	TOTAL
1	1.00	LOCATABLE MINERALS / MINING CLAIMS- NOT NEW-UNADJUD, ONE AUTH NO. ONLY / MINING CLAIM MONEY RECEIVED CASES: AMC395808/\$4030.00	MAINT FEE 2017 - 5	- n/a -	4030.00
TOTAL:					\$4,030.00

PAYMENT INFORMATION				
1	AMOUNT:	4030.00	POSTMARKED:	08/22/2016
	TYPE:	CHECK	RECEIVED:	08/23/2016
	CHECK NO:	332		
	NAME:	BERNIER, GEORGE W 5662 VINEVALE CIR LA PALMA CA 90623-2114 US		

REMARKS

This receipt was generated by the automated BLM Collections and Billing System and is a paper representation of a portion of the official electronic record contained therein.

ENTERED
AUG 25 2016
BY: 

NOTICE!!

These documents have been scanned!

Do not place un-scanned documents beneath this notice!

Do not remove this notice from this file!

GPO Jacket No. 560-102
Print Order 61540
Rise Business Services, LLC
Job=AZ15 5/15/2019



Box Number= AZ15051



Claim Begin-End: AMC413789-AMC413791

5 Annual Filings



AZ15051-3

AMC413769-AMC414062

DEPARTMENT OF THE INTERIOR
BUREAU OF LAND MANAGEMENT
MINING CLAIMS

Run Date/Time: 9/5/2019

MC Maintenance Fees Paid Through the BLM Pay Portal
(by Date Paid)

Page 178 Of 521

CBS Receipt: 4546456

Printed For Lead File # AMC413789

Agency Tracking ID: 1567008666

Assessment Year: 2020

Paid On: 8/28/2019

Number of BLM Serial Nr: 1

Total Amount Paid: \$330.00

Claim Name	BLM Serial No	Lead File No	Amount Paid
RAINBOWS END #2	AMC413791	AMC413789	\$330.00

United States Department of the Interior
Bureau of Land Management
 BUSINESS & SUPPORT SVCS DIV
 ONE N CENTRAL AVE SUITE 800
 PHOENIX, AZ 85004 -4427
 Phone: 602-417-9200

Receipt

No:

4546456

Transaction #: 4667458**Date of Transaction:** 08/28/2019

CUSTOMER:

CAROLYN TATE
 PO BOX 223
 GIDEON,MO 63848 US

LINE #	QTY	DESCRIPTION	REMARKS	UNIT PRICE	TOTAL
1	1.00	LOCATABLE MINERALS / MINING CLAIMS- NOT NEW-UNADJUD,ONE AUTH NO. ONLY / MINING CLAIM MONEY RECEIVED CASES: AMC413791/\$330.00		- n/a -	330.00
TOTAL:					\$330.00

PAYMENT INFORMATION

NOTE: Items will appear on credit card statement as "BLM O Mining Claim".

1	AMOUNT:	330.00	POSTMARKED:	N/A
	TYPE:	CREDIT CARD	RECEIVED:	08/28/2019
	NAME:	CAROLYN TATE PO BOX 223 GIDEON MO 63848 US		
	CARD NO:	XXXXXXXXXXXX5460	AUTH CODE:	343605
	NAME ON CARD:	CAROLYN TATE		
	SIGNATURE:	INTERNET		

REMARKS

This receipt was generated by the automated BLM Collections and Billing System and is a paper representation of a portion of the official electronic record contained therein.

UNITED STATES
DEPARTMENT OF THE INTERIOR
BUREAU OF LAND MANAGEMENT

AMC 413789

CREDIT CARD PAYMENT
For Mining Claim Maintenance Fee

☐ THIS IS A CHANGE OF ADDRESS

TELEPHONE SUBMISSION - ACCURACY OF THE BELOW INFORMATION IS THE RESPONSIBILITY OF THE CLAIMANT/OWNER

NAME MARKLE & HELEN DANIEL
ADDRESS 541 E STRINGHAM AVE
CITY SALT LAKE CITY STATE _____ ZIP 84106-1416
PHONE # _____

SEND RECEIPT TO ☐ Above address
☐ Other (Include Name and Mailing Address):

AMC NUMBER

40 acres 413790

CLAIM/SITE NAME

Rainbow's End

DATE STAMP

RECEIVED
BLM STATE OFFICE
2019 AUG 29 A 11:08
PHOENIX, ARIZONA

1 # of Claim/Site
2 x 165.00 Each
\$ 330 Total Charged ESG (INITIALS)

RECEIPT # 4547014

***** FOR OFFICIAL USE ONLY *****

DATE **ENTERED** INITIALS _____ VERIFIED _____

SEP 04 2019

BY: for

United States Department of the Interior
Bureau of Land Management
 DIV OF LANDS, MINRLS & ENERGY
 ONE N CENTRAL AVE
 PHOENIX, AZ 85004 -4427
 Phone: 602-417-9200

Receipt

No: 4547014

Transaction #: 4668021	
Date of Transaction: 08/29/2019	
CUSTOMER:	
	MARKLE DANIEL 541 STRINGHAM AVE SALT LAKE CITY, UT 84106-1416 US

LINE #	QTY	DESCRIPTION	REMARKS	UNIT PRICE	TOTAL
1	1.00	LOCATABLE MINERALS / MINING CLAIMS- NOT NEW-UNADJUD, ONE AUTH NO. ONLY / MINING CLAIM MONEY RECEIVED CASES: AMC413790/\$330.00	2020 MAINT (1)	- n/a -	330.00
TOTAL:					\$330.00

PAYMENT INFORMATION			
NOTE: Items will appear on credit card statement as "Bureau of Land Mgmt CO".			
1	AMOUNT:	330.00	POSTMARKED: N/A
	TYPE:	CREDIT CARD	RECEIVED: 08/29/2019
	NAME:	DANIEL, MARKLE 541 STRINGHAM AVE SALT LAKE CITY UT 84106-1416 US	
	CARD NO:	XXXXXXXXXXXX6397	AUTH CODE: 319211
	NAME ON CARD:	MARKLE E DANIEL	
	SIGNATURE:	OVER THE PHONE	

REMARKS

This receipt was generated by the automated BLM Collections and Billing System and is a paper representation of a portion of the official electronic record contained therein.

395805
401292
406036
413789

MAINTENANCE FEE PAYMENT

Claimant Name: GEORGE W. BERNIER

Address: 5662 VINEVALE CIRCLE

City: LAPALMA State: CA Zip: 90623

Telephone: 714 995-3815

E-mail address: DRGWB1@AOL.COM

Signature: George W. Bernier

☐ Check here if this is a change of address.

BLM Date Stamp	PHOENIX, ARIZONA	2015 AUG 28 P 4:00	RECEIVED BLM SERVICE
----------------------	------------------	--------------------	-------------------------

LINE NO.	AMC NUMBER	CLAIM/SITE NAME	COUNTY RECORDER DATA (If available)	TWP	RNG	SEC
1	395808	GOLDEN DRAGON #3		7N	4W	23
2	395809	GOLDEN DRAGON #4		7N	4W	26
3	401292	GOLDEN DRAGON		7N	4W	23
4	406037	D.G. #1		7N	4W	26
5	413789	LOST PICK #5		7N	4W	12
6						
7						
8						
9						
10						

List additional claims on Form MCF114.

Bureau of Land Management
Arizona State Office
www.blm.gov/az/

No. of Claims*: <u>5</u>	x \$155 = <u>\$4030.00</u>
Check No: <u>212</u>	Init. <u>D.A.</u>
Receipt No.: <u>3382153</u>	
For BLM Use Only	

* \$155 per lode mining claim, mill site, or tunnel site; and \$155 for each 20 acres or portion thereof for each placer mining claim.

Form: MCF112
Revised July 2014

This form is available from the Arizona Geological Survey and may be reproduced.

BY: Ram

Lat
P.O. Box 223
Gilder-Mo.
63848

Bureau of Land Management
Arizona State Office
1 North Central Ave Suite 800
Phoenix Az. 85004



UNITED STATES POSTAL SERVICE®

Apply Priority Mail Postage Here



RECEIVED
BLM AZ STATE OFFICE

2015 AUG -5 P 3:17

PHOENIX, ARIZONA



USPS TRACKING #



9114 9999 4423 8172 2240 24

LAB400R Aug. 2013
7690-17-000-0669



**PRIORITY
MAIL**

UNITED STATES POSTAL SERVICE®

www.usps.com

©USPS 1995

***Mail bearing stamp postage inside the mailer must be canceled
by U.S. Postal Service prior to inserting into mailer.***

HOW TO USE:

1. Place pre-addressed envelope inside this Priority Mail mailer.
 - Make sure the address shows through the window
 - Any postage placed on the envelope must appear in the window area
 - Any postage applied to the envelope must be canceled by a USPS employee
2. Affix (appropriate) Priority Mail postage or meter strip to the front of the Priority Mail mailer
3. Seal flap on Priority Mail mailer envelope

EP-14 H April 2000

Print postage online - G

1007



85004

AUG 27 15
AMOUNT

\$19.99

R2303S102838-04

PLEASE PRESS FIRMLY



EXPRESS[®]
MAIL
STATES POSTAL SERVICE

Flat Rate Mailing Envelope

For Domestic and International Use

Visit us at usps.com



When used internationally
affix customs declarations
(PS Form 2976, or 2976A).



EK859552940US



UNITED STATES
POSTAL SERVICE[®]

PRIORITY[®]
★ MAIL ★
EXPRESS[™]

CUSTOMER USE ONLY

FROM: (PLEASE PRINT)

PHONE ()

GEORGE BERNIER
5662 VINOVALE CIR.
LA PALMA, CA. 90623

PAYMENT BY ACCOUNT (if applicable)

DELIVERY OPTIONS (Customer Use Only)

☐ **SIGNATURE REQUIRED** Note: The mailer must check the "Signature Required" box if the mailer: 1) Requires the addressee's signature; OR 2) Purchases additional insurance; OR 3) Purchases COD service; OR 4) Purchases Return Receipt service. If the box is not checked, the Postal Service will leave the item in the addressee's mail receptacle or other secure location without attempting to obtain the addressee's signature on delivery.

Delivery Options

- ☐ No Saturday Delivery (delivered next business day)
 - ☐ Sunday/Holiday Delivery Required (additional fee, where available)
 - ☐ 10:30 AM Delivery Required (additional fee, where available)
- "Refer to USPS.com" or local Post Office" for availability.

TO: (PLEASE PRINT)

PHONE ()

BUREAU OF LAND MANAGEMENT
ARIZONA STATE OFFICE
1 NORTH CENTRAL AVE. SUITE 800
PHOENIX, ARIZONA

ZIP + 4[®] (U.S. ADDRESSES ONLY)

85004-

- For pickup or USPS Tracking[™], visit USPS.com or call 800-222-1811.
- \$100.00 Insurance Included.

ORIGIN (POSTAL SERVICE USE ONLY)

<input type="checkbox"/> 1-Day	<input type="checkbox"/> 2-Day	<input type="checkbox"/> Military	<input type="checkbox"/> DPO
PO ZIP Code 90623	Scheduled Delivery Date (MM/DD/YY) 8/27/15	Postage \$ 19.99	
Date Accepted (MM/DD/YY) 8/27/15	Scheduled Delivery Time <input type="checkbox"/> 10:30 AM <input type="checkbox"/> 3:00 PM <input type="checkbox"/> 12 NOON	Insurance Fee \$	COD Fee \$
Time Accepted 5:37 PM	<input type="checkbox"/> AM <input checked="" type="checkbox"/> PM	Return Receipt Fee \$	Live Animal Transportation Fee \$
Weight 3 lbs. 0 oz.	Sunday/Holiday Premium Fee \$	Total Postage & Fees \$ 19.99	
Acceptance Employee Initials [Signature]			

DELIVERY (POSTAL SERVICE USE ONLY)

Delivery Attempt (MM/DD/YY)	Time <input type="checkbox"/> AM <input type="checkbox"/> PM	Employee Signature
Delivery Attempt (MM/DD/YY)	Time <input type="checkbox"/> AM <input type="checkbox"/> PM	Employee Signature

LABEL 11-B, MARCH 2014

PSN 7650-08-000-2005

3-ADDRESSEE COPY



USPS packaging products have been awarded Cradle to Cradle Certification[™] for their ecologically-intelligent design. For more information go to mbdc.com/usps. Cradle to Cradle Certified[™] is a certification mark of MBDC.

Please recycle.



EP13F

This packaging is the property of the U.S. Postal Service[®] and is provided solely for use in sending Express Mail[®] shipments. Misuse may be a violation of federal law. This packaging is not for resale. EP13F © U.S. Postal Service, Oct. 2005; All rights reserved.

082708 EM EP13F OCT 2008

RECEIVED
BUREAU OF LAND MANAGEMENT
ARIZONA STATE OFFICE

2015 AUG 28 P 4:01

WRITE FIRMLY TO MAKE ALL COPIES LEGIBLE.

United States Department of the Interior
Bureau of Land Management
 LANDS/RECREATION & PLANNING
 ONE N CENTRAL AVE
 PHOENIX, AZ 85004 -2203
 Phone: 602-417-9200

Receipt

No: 3382153

Transaction #: 3480466	
Date of Transaction: 08/31/2015	
CUSTOMER:	
GEORGE W BERNIER 5662 VINEVALE CIR LA PALMA, CA 90623-2114 US	

LINE #	QTY	DESCRIPTION	REMARKS	UNIT PRICE	TOTAL
1	1.00	LOCATABLE MINERALS / MINING CLAIMS- NOT NEW-UNADJUD, ONE AUTH NO. ONLY / MINING CLAIM MONEY RECEIVED CASES: AMC395808/\$4030.00	MAINT FEE PYMNT - 5 2016	- n/a -	4030.00
TOTAL:					\$4,030.00

PAYMENT INFORMATION			
1	AMOUNT:	4030.00	POSTMARKED: 08/27/2015
	TYPE:	CHECK	RECEIVED: 08/28/2015
	CHECK NO:	212	
	NAME:	BERNIER, GEORGE W 5662 VINEVALE CIR LA PALMA CA 90623-2114 US	

REMARKS

This receipt was generated by the automated BLM Collections and Billing System and is a paper representation of a portion of the official electronic record contained therein.

8/31/2015

UNITED STATES
DEPARTMENT OF THE INTERIOR
BUREAU OF LAND MANAGEMENT

913789

CREDIT CARD PAYMENT
For Mining Claim Maintenance Fee

☐ THIS IS A CHANGE OF ADDRESS

TELEPHONE SUBMISSION - ACCURACY OF THE BELOW INFORMATION IS THE RESPONSIBILITY OF THE CLAIMANT/OWNER

~~Patent~~ NAME MARKLE DANIEL
ADDRESS 541 STRINGHAM AVE
CITY Salt Lake City STATE UT ZIP 84106-1416
PHONE # 801 - 205-1461

SEND RECEIPT TO



Above address



Other (Include Name and Mailing Address):

AMC NUMBER

413790

CLAIM/SITE NAME

Rainbow's End

1 # of Claim/Site

X

~~155.00~~

Each

\$


310.00

Total Charged

ERG (INITIALS)

RECEIPT #

DATE STAMP



PHOENIX, ARIZONA

2015 AUG 27 P 3:22

RECEIVED
BLM AZ STATE OFFICE

***** FOR OFFICIAL USE ONLY *****

DATE

INITIALS

VERIFIED

United States Department of the Interior
Bureau of Land Management
 LANDS/RECREATION & PLANNING
 ONE N CENTRAL AVE
 PHOENIX, AZ 85004 -2203
 Phone: 602-417-9200

Receipt

No: 3378954


Transaction #: 3477180	
Date of Transaction: 08/27/2015	
CUSTOMER:	
	MARKLE DANIEL 541 STRINGHAM AVE SALT LAKE CITY,UT 84106-1416 US

LINE #	QTY	DESCRIPTION	REMARKS	UNIT PRICE	TOTAL
1	1.00	LOCATABLE MINERALS / MINING CLAIMS- NOT NEW-UNADJUD,ONE AUTH NO. ONLY / MINING CLAIM MONEY RECEIVED CASES: AMC413790/\$310.00	2016 MAINT (1)	- n/a -	310.00
TOTAL:					\$310.00

PAYMENT INFORMATION			
NOTE: Items will appear on credit card statement as "Bureau of Land Mgmt CO".			
1	AMOUNT:	310.00	POSTMARKED: N/A
	TYPE:	CREDIT CARD	RECEIVED: 08/27/2015
	NAME:	DANIEL, MARKLE 541 STRINGHAM AVE SALT LAKE CITY UT 84106-1416 US	
	CARD NO:	XXXXXXXXXXXX9910	AUTH CODE: 027255
	NAME ON CARD:	MARKLE E DANIEL	
	EXPIRES:	10/2016	
	SIGNATURE:		

REMARKS

This receipt was generated by the automated BLM Collections and Billing System and is a paper representation of a portion of the official electronic record contained therein.



UNITED STATES
DEPARTMENT OF THE INTERIOR
BUREAU OF LAND MANAGEMENT
**MAINTENANCE FEE PAYMENT FORM
FOR PLACER MINING CLAIMS**

413789

Remitter Name: Randy Tate & Carolyn Tate

Mailing Address: P.O. Box 223

City, State, Zip: Gideon Mo. 63848

☐ Check here if this is a change of address.

FOR COUNTY RECORDER'S USE

No. of claims _____
Total due BLM \$ 310.00

1. The maintenance fee may be paid by cash, check, money order, Bureau of Land Management (BLM) Declining Deposit Account, or credit card (VISA, American Express, Discover, or MasterCard). Payments must be remitted to the BLM State Office where your claim or site is recorded and received on or before September 1. If the payment is mailed, the envelope must be postmarked by a bona fide delivery service on or before September 1 and received at the proper BLM State Office within 15 calendar days after the due date. Payments may also be made by telephone using a credit card. A complete listing of BLM State Offices with their addresses and phone numbers can be found at <http://www.blm.gov>.
2. The maintenance fee for the following claim(s) applies to the assessment year _____.

CLAIM NAME	BLM SERIAL NO.	ACRES IN CLAIM	PAYMENT DUE TO THE BLM (See Instructions on Page 2)
<u>Rainbows End #2</u>	<u>AMC 413791</u>	<u>40</u>	<u>310.00</u>

BLM
2015 AUG -5 P 3:17
PHOENIX, ARIZONA
RECEIVED
OFFICE

Use a separate sheet for additional claim names, serial numbers, and claimant names and addresses.

(Continued on page 2)

RECEIPT # 3360226

INSTRUCTIONS

1. This is an optional form that may be used to satisfy the requirements for the Bureau of Land Management (BLM) under the provisions of 43 U.S.C. §1744 and 30 U.S.C. §28f and the regulations thereunder (43 CFR part 3834). Since local and State laws may vary, you should contact your local and State agencies where the claims are located to ensure all applicable laws and requirements are satisfied.
2. This form should be used to pay the maintenance fee for placer mining claims only. To pay the maintenance fee for lode mining claims, mill sites or tunnel sites, use Form 3830-5.
3. Complete the section for the number of claims and the amount being remitted to the BLM.
4. Enter the year in paragraph 2 for the applicable assessment year.
5. List all mining claim names and the BLM serial number associated to the claim if the BLM has notified you what the serial number is. Every attempt should be made to include the current BLM serial number for each claim listed. List the acreage for each claim and the amount due based on the acreage. See the chart below for amounts due.
6. The maintenance fee for placer mining claims is paid for every 20 acres of the claim **or portion thereof**. When making a maintenance fee payment for your placer claim, you should make your payment in accordance with the following chart:

Number of acres in the claim	Maintenance Fee Payment Due Per Claim
< = 20 acres	\$155
> 20 acres but < = 40 acres	\$310
> 40 acres but < = 60 acres	\$465
> 60 acres but < = 80 acres	\$620
> 80 acres but < = 100 acres	\$775
> 100 acres but < = 120 acres	\$930
> 120 acres but < = 140 acres	\$1,085
> 140 acres but < = 160 acres	\$1,240
> 160 acres	Contact the BLM

Legend: > means greater than; < means less than; = means equal to

7. The name and current mailing addresses of the person paying the maintenance fee(s) should be listed at the top of the form. If this is a change of address for a claimant, that should also be noted.
8. If needed, an additional sheet can be used to continue listing claim names, BLM serial numbers, acres in claim, payment due or the name and current mailing address of additional claimants.
9. If paying by credit card, you must complete the following credit card information on page 4: (a) exact name on the face of the credit card; (b) amount paid; (c) type of card; (d) credit card number; (e) expiration date of the card; and (f) telephone number. You must also sign page 4 to show authorization to charge the credit card.

NOTICES

THE PRIVACY ACT and 43 CFR 2.48(d) require that you be furnished with the following information in connection with the information requested by this form.

AUTHORITY: 30 U.S.C. 28f and 43 CFR part 3834 permit collection of the information requested by this form.

PRINCIPAL PURPOSE: The BLM will use the information you provide to record the annual maintenance fee payment for the claims listed and to verify that payment has been made in accordance with 30 U.S.C. 28f and 43 CFR part 3834.

ROUTINE USES: The BLM will only disclose this information in accordance with the provisions at 43 CFR 2.56(b) and (c).

EFFECT OF NOT PROVIDING INFORMATION: Disclosure of the requested information is required by 30 U.S.C. 28f and 43 CFR part 3834 for claimants paying the annual maintenance fee. The use of this specific form when paying the maintenance fee is optional. However, when paying the maintenance fee, it is the requested information on this form that is required to be submitted along with the fee. Failure to submit all the required information will delay the BLM's processing of the information and may preclude the BLM's acceptance of the maintenance fee payment, which may result in forfeiture of the mining claim(s) by the claimant.

RECEIVED
 BLM / 7000 OFFICE
 2015 AUG -5 P 3:18
 PHOENIX, ARIZONA

United States Department of the Interior
Bureau of Land Management
 LANDS/RECREATION & PLANNING
 ONE N CENTRAL AVE
 PHOENIX, AZ 85004 -2203
 Phone: 602-417-9200

Receipt

No: 3360226

Transaction #: 3458211	
Date of Transaction: 08/06/2015	
CUSTOMER:	
	RANDY TATE PO BOX 223 GIDEON, MO 63848-0223 US

LINE #	QTY	DESCRIPTION	REMARKS	UNIT PRICE	TOTAL
1	1.00	LOCATABLE MINERALS / MINING CLAIMS- NOT NEW-UNADJUD, ONE AUTH NO. ONLY / MINING CLAIM MONEY RECEIVED CASES: AMC413791/\$310.00	MAINT FEE PYMNT (1) 2016	- n/a -	310.00
TOTAL:					\$310.00

PAYMENT INFORMATION			
1	AMOUNT:	310.00	POSTMARKED: N/A
	TYPE:	CHECK	RECEIVED: 08/05/2015
	CHECK NO:	20632647314	
	NAME:	TATE, RANDY PO BOX 223 GIDEON MO 63848-0223 US	

REMARKS

This receipt was generated by the automated BLM Collections and Billing System and is a paper representation of a portion of the official electronic record contained therein.

ENTERED
 AUG 07 2015
 BY: *Ram*

8/6/2015

UNITED STATES
DEPARTMENT OF THE INTERIOR
BUREAU OF LAND MANAGEMENT
MAINTENANCE FEE PAYMENT FORM
FOR PLACER MINING CLAIMS

AMC 395805
401292
406036
413789

Remitter Name: GEORGE BERNIER
Mailing Address: 5662 VINEVALE CIRCLE
City, State, Zip: LAPALMA, CA. 90623

☐ Check here if this is a change of address.

FOR COUNTY RECORDER'S USE

No. of claims 5
Total due BLM \$ 4030.00

1. The maintenance fee may be paid by cash, check, money order, Bureau of Land Management (BLM) Declining Deposit Account, or credit card (VISA, American Express, Discover, or MasterCard). Payments must be remitted to the BLM State Office where your claim or site is recorded and received on or before September 1. If the payment is mailed, the envelope must be postmarked by a bona fide delivery service on or before September 1 and received at the proper BLM State Office within 15 calendar days after the due date. Payments may also be made by telephone using a credit card. A complete listing of BLM State Offices with their addresses and phone numbers can be found at <http://www.blm.gov>.
2. The maintenance fee for the following claim(s) applies to the assessment year 2015.

CLAIM NAME	BLM SERIAL NO.	ACRES IN CLAIM	PAYMENT DUE TO THE BLM (See Instructions on Page 2)
GOLDEN DRAGON #3	AMC395808	140	\$ 1085.00 ✓
GOLDEN DRAGON #4	AMC395809	140	\$ 1085.00 ✓
GOLDEN DRAGON	AMC401292	160	\$ 1240.00 ✓
D.G. #1	AMC406037	40	\$ 310.00 ✓
LOST PICK #5	AMC413789	40	\$ 310.00 ✓

ENTERED
SEP 04 2014
BY: PJB

RECEIVED
BLM AZ STATE OFFICE
2014 AUG 28 P 1:34

Use a separate sheet for additional claim names, serial numbers, and claimant names and addresses.

(Continued on page 2)

RECEIPT # 3117297


United States Department of the Interior
Bureau of Land Management
 LANDS/RECREATION & PLANNING
 ONE N CENTRAL AVE
 PHOENIX, AZ 85004 -2203
 Phone: 602-417-9200

Receipt

No:

3117297

Transaction #: 3209082	
Date of Transaction: 08/29/2014	
CUSTOMER:	
GEORGE W BERNIER 5662 VINEVALE CIR LA PALMA, CA 90623-2114 US	



LINE #	QTY	DESCRIPTION	REMARKS	UNIT PRICE	TOTAL
1	1.00	LOCATABLE MINERALS / MINING CLAIMS- NOT NEW-UNADJUD, ONE AUTH NO. ONLY / MINING CLAIM MONEY RECEIVED CASES: AMC395808/\$4030.00	MAINT FEE PYMNT (5) 2015	- n/a -	4030.00
TOTAL:					\$4,030.00

PAYMENT INFORMATION			
1	AMOUNT:	4030.00	POSTMARKED: 08/27/2014
	TYPE:	CHECK	RECEIVED: 08/28/2014
	CHECK NO:	6399	
	NAME:	BERNIER, GEORGE W 5662 VINEVALE CIR LA PALMA CA 90623-2114 US	

REMARKS

This receipt was generated by the automated BLM Collections and Billing System and is a paper representation of a portion of the official electronic record contained therein.

8/29/14



Flat Rate
Mailing Envelope
For Domestic and International Use
Visit us at usps.com



EI 606148108 US

ORIGIN (POSTAL SERVICE USE ONLY)			
PO ZIP Code 90630	Day of Delivery <input checked="" type="checkbox"/> Next <input type="checkbox"/> 2nd <input type="checkbox"/> 3rd Del. Day	Postage \$19.99	
Date Accepted 8/27/14	Scheduled Date of Delivery Month 8 Day 28	Return Receipt Fee \$	
Mo. 8 Day 27 Year 14	Scheduled Time of Delivery <input type="checkbox"/> AM <input checked="" type="checkbox"/> PM	COO Fee \$	Insurance Fee \$
Time Accepted 2:22	Military <input type="checkbox"/> 2nd Day <input type="checkbox"/> 3rd Day	Total Postage & Fees \$19.99	
Flat Rate <input checked="" type="checkbox"/> or Weight 2.3 lbs.	Int'l Alpha Country Code	Acceptance Exp. Initials B/B	

FROM: (PLEASE PRINT) PHONE (**714**) **995-3815**
GEORGE BERNIER
5662 VINEVALE CIRCLE
LAPALMA, CA 90623

FOR PICKUP OR TRACKING

Visit www.usps.com

Call 1-800-222-1811



Mailing Label
Label 11-B, March 2004

Post Office To Addressee

DELIVERY (POSTAL USE ONLY)			
Delivery Attempt	Time	<input type="checkbox"/> AM	Employee Signature
Mo. Day		<input type="checkbox"/> PM	
Delivery Attempt	Time	<input type="checkbox"/> AM	Employee Signature
Mo. Day		<input type="checkbox"/> PM	
Delivery Date	Time	<input type="checkbox"/> AM	Employee Signature
Mo. Day		<input type="checkbox"/> PM	
CUSTOMER USE ONLY			
PAYMENT BY ACCOUNT Express Mail Corporate Acct. No.		<input type="checkbox"/> WAIVER OF SIGNATURE (Domestic Mail Only) Additional merchandise insurance is void if customer requests waiver of signature.	
Federal Agency Acct. No. or Postal Service Acct. No.		I wish delivery to be made without obtaining signature of addressee or addressee's agent (if delivery employee judges that article can be left in secure location) and I authorize that delivery employee's signature constitutes valid proof of delivery.	
<input type="checkbox"/> NO DELIVERY <input type="checkbox"/> Weekend <input type="checkbox"/> Holiday		<input type="checkbox"/> Mailer Signature	

TO: (PLEASE PRINT) PHONE ()

BUREAU OF LAND MANAGEMENT
ARIZONA STATE OFFICE
ONE NORTH CENTRAL AVE. SUITE 800
PHOENIX, ARIZONA

ZIP + 4 (U.S. ADDRESSES ONLY. DO NOT USE FOR FOREIGN POSTAL CODES.)
8 5 0 0 4 + 4 4 2 7

FOR INTERNATIONAL DESTINATIONS, WRITE COUNTRY NAME BELOW.

geoi

SE P.



1007

U.S. POSTAGE
PAID
CYPRESS, CA
90630
AUG 27, 14
AMOUNT

\$19.99
00054161-08



When used internationally
affix customs declarations
(PS Form 2976, or 2976A).

RECEIVED
BLM AZ STATE OFFICE
2014 AUG 28 P 1:34
PHOENIX, ARIZONA



USPS packaging products have been
awarded Cradle to Cradle CertificationSM
for their ecologically-intelligent design.
For more information go to
mbdc.com/usps

Cradle to Cradle CertifiedSM is a certification mark of MBDC.

Please recycle.



This packaging is the property of the U.S. Postal Service[®] and is provided solely for use in sending Express Mail[®] shipments. Misuse may be a violation of federal law. This packaging is not for resale. EPT13F © U.S. Postal Service; Oct. 2006. All rights reserved.

PRESS HARD. YOU ARE MAKING 3 COPIES.

082708_EML_EPT13F OCT 2006

Run Date: 08/27/14

6

Run Time: 10:10 AM

**DEPARTMENT OF THE INTERIOR
BUREAU OF LAND MANAGEMENT
MINING CLAIMS**

413789

MC Maintenance Fees Paid Through the BLM Pay Portal

CBS Receipt: 3107390

Agency Tracking ID: 2113780753

Assessment Year: 2015

Paid On : 08/20/2014

Number of BLM Serial Nr: 1

Total Amount Paid: \$310.00

Claim Name	BLM Serial No	Lead File No	Case Type	Amount Paid
RAINBOWS END	AMC413790	AMC413789	384201	\$310.00

United States Department of the Interior
Bureau of Land Management
BUSINESS & SUPPORT SVCS DIV
ONE N CENTRAL AVE SUITE 800
PHOENIX, AZ 85004 -4427
Phone: (602) 417-9200

Receipt

No: 3107390

Transaction #: 3199040	
Date of Transaction: 08/20/2014	
CUSTOMER:	
	MARKLE E DANIEL 541 STRINGHAM AVE SALT LAKE CITY, UT 84106

LINE #	QTY	DESCRIPTION	REMARKS	UNIT PRICE	TOTAL
1	1.00	LOCATABLE MINERALS / MINING CLAIMS- NOT NEW-UNADJUD, ONE AUTH NO. ONLY / MINING CLAIM MONEY RECEIVED CASES: AMC413790/\$310.00		- n/a -	310.00
TOTAL:					\$310.00

PAYMENT INFORMATION				
NOTE: Items will appear on credit card statement as "BLM O Mining Claim".				
1	AMOUNT:	310.00	POSTMARKED:	N/A
	TYPE:	CREDIT CARD	RECEIVED:	08/20/2014
	NAME:	MARKLE E DANIEL 541 STRINGHAM AVE SALT LAKE CITY UT 84106		
	CARD NO:	XXXXXXXXXXXX7852	AUTH CODE:	110220
	NAME ON CARD:	MARKLE E DANIEL		
	EXPIRES:	05/2017		
	SIGNATURE:			

REMARKS

This receipt was generated by the automated BLM Collections and Billing System and is a paper representation of a portion of the official electronic record contained therein.

AMC 413789

AMC # 413791

RAINBOWS ENVIRONMENTAL OFFICE

2014 JUL 28 PM 3:54

Randy Tate + Carolyn Tate
PHOENIX, ARIZONA

This is the additional \$30⁰⁰
for 2015 maintenance fees.

Receipt # 3087184

4991



P.O. Box 223
Gideon MO.
63848

SAINT LOUIS MO 63100

25 JUL 2014 PM 7 L



RECEIVED
BLM AZ STATE OFFICE

2014 JUL 28 PM 3:17

PHOENIX, ARIZONA

Bureau of Land Management
Any State Office
One North Central Ave Suite 800
Phoenix Az 85004-4427



United States Department of the Interior
Bureau of Land Management
 LANDS/RECREATION & PLANNING
 ONE N CENTRAL AVE
 PHOENIX, AZ 85004 -2203
 Phone: 602-417-9200



Receipt

No: 3087184

Transaction #: 3178538	
Date of Transaction: 07/29/2014	
CUSTOMER:	
	RANDY TATE PO BOX 223 GIDEON, MO 63848-0223 US

LINE #	QTY	DESCRIPTION	REMARKS	UNIT PRICE	TOTAL
1	1.00	LOCATABLE MINERALS / MINING CLAIMS-NOT NEW-UNADJUD, ONE AUTH NO. ONLY / MINING CLAIM MONEY RECEIVED CASES: AMC413791/\$30.00	ADD'L MAINT FEE PYMNT (1) 2015	- n/a -	30.00
TOTAL:					\$30.00

PAYMENT INFORMATION			
1	AMOUNT:	30.00	POSTMARKED: 07/25/2014
	TYPE:	CHECK	RECEIVED: 07/28/2014
	CHECK NO:	205738860965	
	NAME:	TATE, RANDY PO BOX 223 GIDEON MO 63848-0223 US	

REMARKS

This receipt was generated by the automated BLM Collections and Billing System and is a paper representation of a portion of the official electronic record contained therein.

AMC 413789

MAINTENANCE FEE PAYMENT

Claimant Name: Randy Tate + Carolyn Tate

Address: P.O. Box 223


City: Gideon State: MO Zip: 63848

Telephone: 513-276-8990

E-mail address: rgale.tate@hotmail.com

Signature: Randy Tate Carolyn Tate

☐ Check here if this is a change of address.



LINE NO.	AMC NUMBER	CLAIM/SITE NAME	COUNTY RECORDER DATA (If available)	TWP	RNG	SEC
1	413791	Rainbows End #2				
2						
3						
4						
5						
6						
7						
8						
9						
10						

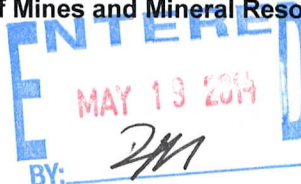
List additional claims on Form MCF114.

Bureau of Land Management
Arizona State Office
www.blm.gov/az/

No. of Claims: _____ x \$140 = _____
 Check No: _____ Init. _____
 Receipt No.: _____
For BLM Use Only

Form: MCF112
 Revised July 2009

This form is available from the **Arizona Department of Mines and Mineral Resources** and may be reproduced.



Mr. Tate, will you
fill this form out and
send it back to BLM
Please do not send in
payment, payment was
done on 3/18/2004 We do
not ^{have} this form in the
BLM office and we need
it for our records and to
give you Credit for 2015

thanks
Susie Cruz

SAINT LOUIS MO 630

14 MAY 2014 PM 7 L



RECEIVED
BLM AZ STATE OFFICE

2014 MAY 19 2:49

PHOENIX, ARIZONA

*Bureau of Land Management
Az. State Office*

*One N. Central Ave Suite 800
Phoenix Az. 85004-4427*




Amc 413789

MAINTENANCE FEE PAYMENT

Claimant Name: Markle Daniel
 Address: 541 Stringham Ave
 City: S.L.G. State: LT Zip: 84106-1416
 Telephone: 801 205-1416
 E-mail address: evamole@comcast.net
 Signature: Markle Daniel

☐ Check here if this is a change of address.



LINE NO.	AMC NUMBER	CLAIM/SITE NAME	COUNTY RECORDER DATA (If available)	TWP	RNG	SEC
1	413790	Rainbows End		T7N	R3W	7
2						
3						
4						
5						
6						
7						
8						
9						
10						

List additional claims on Form MCF114.

Bureau of Land Management
 Arizona State Office
www.blm.gov/az/

No. of Claims:	<u>1</u>	x \$140 =	<u>280</u>
Check No:	<u>145</u>	Init.	<u>AME</u>
Receipt No.:	<u>2628498</u>		
For BLM Use Only			

Form: MCF112
 Revised July 2009

This form is available from the Arizona Department of Mines and Mineral Resources and may be reproduced.

ENTERED INTO COMPUTER

8/22/12 HT

Markle Daniel
541 Stringham
SLC, UT. 84106-1416

RECEIVED
BLM AZ STATE OFFICE

Bureau of Land Management
ARIZONA State Office
one North Central Avenue
Suite 800
Phoenix, AZ. 85004-4427

85004442700



United States Department of the Interior
Bureau of Land Management
LANDS/RECREATION & PLANNING
ONE N CENTRAL AVE
PHOENIX, AZ 85004 -2203
Phone: 602-417-9200

Receipt

No: 2628498

Transaction #: 2708954

Date of Transaction: 08/13/2012

CUSTOMER:

MARKLE DANIEL
541 STRINGHAM AVE
SALT LAKE CITY, UT 84106-1416 US

LINE #	QTY	DESCRIPTION	REMARKS	UNIT PRICE	TOTAL
1	1.00	LOCATABLE MINERALS / MINING CLAIMS-NOT NEW-UNADJUD, ONE AUTH NO. ONLY / MINING CLAIM MONEY RECEIVED CASES: AMC413790/\$280.00	MAINT 2013/1	- n/a -	280.00
TOTAL:					\$280.00

PAYMENT INFORMATION			
1	AMOUNT:	280.00	POSTMARKED: 08/07/2012
	TYPE:	CHECK	RECEIVED: 08/13/2012
	CHECK NO:	145	
	NAME:	DANIEL, MARKLE E 541 STRINGHAM AVE SALT LAKE CITY UT 84106-1416 US	

REMARKS

This receipt was generated by the automated BLM Collections and Billing System and is a paper representation of a portion of the official electronic record contained therein.

United States Department of the Interior
Bureau of Land Management
LANDS/RECREATION & PLANNING
ONE N CENTRAL AVE
PHOENIX, AZ 85004 -2203
Phone: 602-417-9200

Receipt

No: 2991420

Transaction #: 3080799	
Date of Transaction: 03/18/2014	
CUSTOMER:	
	RANDY TATE PO BOX 223 GIDEON,MO 63848-0223 US

LINE #	QTY	DESCRIPTION	REMARKS	UNIT PRICE	TOTAL
1	1.00	LOCATABLE MINERALS / MINING CLAIMS- NOT NEW-UNADJUD,ONE AUTH NO. ONLY / MINING CLAIM MONEY RECEIVED CASES: AMC413791/\$280.00	MAINT (1) 2015 40 ACRE	- n/a -	280.00
TOTAL:					\$280.00

PAYMENT INFORMATION				
1	AMOUNT:	280.00	POSTMARKED:	N/A
	TYPE:	CASH	RECEIVED:	03/18/2014
	NAME:	TATE, RANDY PO BOX 223 GIDEON MO 63848-0223 US		

REMARKS
NEW CLAIMANT HAS PAID FEE FOR 2015

This receipt was generated by the automated BLM Collections and Billing System and is a paper representation of a portion of the official electronic record contained therein.

395805
401292
406036
413789

MAINTENANCE FEE PAYMENT FORM

Remitters

Ted Bigelow
P.O. Box 448
Kirkland, AZ 86332
928-427-6343
svnbigelows@earthlink.net

George Bernier
5662 Vinevale Circle
La Palma, CA 90623
714-404-7958
drgwb1@aol.com

Maintenance Fees for the 2014 assessment year

PLACER CLAIMS

1) AMC395808 --- Golden Dragon #3 --- 7N 4W Sec. 23 ----- 140 acres --- \$ 980.00
2) AMC395809 --- Golden Dragon #4 --- 7N 4W Sec. 26 ----- 140 acres --- \$ 980.00
3) AMC401292 --- Golden Dragon ----- 7N 4W Sec. 23 ----- 160 acres --- \$1,120.00
4) AMC406037 --- D.G. #1 ----- 7N 4W Sec. 26 ----- 40 acres --- \$ 280.00
5) AMC406038 --- Thunder Canyon #2 --- 7N 4W Sec. 25 ----- 40 acres --- \$ 280.00
6) AMC413789 --- Lost Pick #5 ----- 7N 4W Sec. 12 ----- 40 acres --- \$ 280.00

TOTAL MAINTENANCE FEE PAYMENT for Placer Claims ----- \$3,920.00

ENTERED
SEP - 6 2013
BY: RE

NO. OF CLAIMS 6
AMOUNT 3920.00
RECEIPT NO. 2867275
INIT. [Signature]

** BLM-ASO **

RECEIVED
BLM/ASO OFFICE
2013 AUG 28 A 10:42
PHOENIX, ARIZONA

United States Department of the Interior
Bureau of Land Management
LANDS/RECREATION & PLANNING
ONE N CENTRAL AVE
PHOENIX, AZ 85004 -2203
Phone: 602-417-9200

Receipt

No: 2867275

Transaction #: 2953210	
Date of Transaction: 08/28/2013	
CUSTOMER:	
	GEORGE W BERNIER 5662 VINEVALE CIR LA PALMA, CA 90623-2114 US

LINE #	QTY	DESCRIPTION	REMARKS	UNIT PRICE	TOTAL
1	1.00	LOCATABLE MINERALS / MINING CLAIMS- NOT NEW-UNADJUD. ONE AUTH NO. ONLY / MINING CLAIM MONEY RECEIVED CASES: AMC395808/\$3920.00	2014 MAINT (6)	- n/a -	3920.00
TOTAL:					\$3,920.00

PAYMENT INFORMATION				
1	AMOUNT:	3920.00	POSTMARKED:	N/A
	TYPE:	CHECK	RECEIVED:	08/28/2013
	CHECK NO:	2004		
	NAME:	BERNIER, GEORGE W 5662 VINEVALE CIR LA PALMA CA 90623-2114 US		

REMARKS

This receipt was generated by the automated BLM Collections and Billing System and is a paper representation of a portion of the official electronic record contained therein.

MAINTENANCE FEE PAYMENT FORM

Remitters

Ted & Sheila Bigelow
P.O. Box 448
Kirkland, AZ 86332
928-427-6343

svnbigelows@earthlink.net

Maintenance Fee for the 2014 assessment year

Placer Claims

1)	AMC400006 --- Dragon's Gold #1	7N 4W Sec. 27	40 acres	\$280.00
2)	AMC401293 --- Jubilation #1	7N 3W Sec. 18 & 19	60 acres	\$420.00
3)	AMC402554 --- Thompson's Reserve #3	7N 4W Sec. 13	40 acres	\$280.00
4)	AMC413791 --- Rainbows End #2	7N 3W Sec. 7	40 acres	\$280.00
5)	AMC416166 --- Goldfinger #2	12N 3W Sec. 27	58 acres	\$420.00
6)	AMC416167 --- Lost Pick #1	7N 4W Sec. 12	40 acres	\$280.00
7)	AMC416266 --- Rainbows End #11	7N 3W Sec. 7	39.09 acres	\$280.00
8)	AMC416692 --- Rainbows End #13	7N 3W Sec. 7	40 acres	\$280.00
9)	AMC418629 --- Gold Water #1	12N 3W Sec. 11	40 acres	\$280.00
10)	AMC418630 --- Gold Water #2	12N 3W Sec. 11	40 acres	\$280.00
11)	AMC422554 --- Rainbow's End #16	7N 3W Sec. 8	40 acres	\$280.00
12)	AMC422555 --- Rainbow's End #18	7N 3W Sec. 8	40 acres	\$280.00

TOTAL MAINTENANCE FEE PAYMENT ----- \$3,640.00

RECEIVED
BLM AZ STATE OFFICE
2013 AUG 28 A 10:25
PHOENIX, ARIZONA

ENTERED
SEP - 8 2013
BY: RZ

NO. OF CLAIMS 12
AMOUNT 3640.00
RECEIPT NO. 2867214
INIT. LKJ

** BLM-ASO **

United States Department of the Interior
Bureau of Land Management
LANDS/RECREATION & PLANNING
ONE N CENTRAL AVE
PHOENIX, AZ 85004 -2203
Phone: 602-417-9200

Receipt

No: 2867214

Transaction #: 2953152	
Date of Transaction: 08/28/2013	
CUSTOMER:	
	TED & SHEILA BIGELOW PO BOX 448 KIRKLAND, AZ 86332-0448 US

LINE #	QTY	DESCRIPTION	REMARKS	UNIT PRICE	TOTAL
1	1.00	LOCATABLE MINERALS / MINING CLAIMS- NOT NEW-UNADJUD, ONE AUTH NO. ONLY / MINING CLAIM MONEY RECEIVED CASES: AMC400006/\$3640.00	2014MAINT (12)	- n/a -	3640.00
TOTAL:					\$3,640.00

PAYMENT INFORMATION				
1	AMOUNT:	3640.00	POSTMARKED:	N/A
	TYPE:	CHECK	RECEIVED:	08/28/2013
	CHECK NO:	410		
	NAME:	BIGELOW, TED & SHEILA PO BOX 448 KIRKLAND AZ 86332-0448 US		

REMARKS

This receipt was generated by the automated BLM Collections and Billing System and is a paper representation of a portion of the official electronic record contained therein.

413789

MAINTENANCE FEE PAYMENT

Claimant Name: MARKLE E. DANIELAddress: 541 STRINGHAM AVECity: SALT LAKE CITY State: UT Zip: 84106Telephone: 801-205-1461E-mail address: EVAMOLE@COMCAST.NETSignature: PHONE☐ Check here if this is a change of address.BLM
Date
StampRECEIVED
BLM AZ STATE OFFICE
2013 AUG - 5 A 10:18
PHOENIX, ARIZONA

LINE NO.	AMC NUMBER	CLAIM/SITE NAME	COUNTY RECORDER DATA (If available)	TWP	RNG	SEC
1	413790	RAINBOWS END		7N	3W	7
2						
3						
4						
5						
6						
7						
8						
9						
10						

List additional claims on Form MCF114.

Bureau of Land Management
Arizona State Office
www.blm.gov/az/No. of Claims: 1 040 x \$140 = 280.00Check No: CC Init. ERGReceipt No.: 2846825

For BLM Use Only

Form: MCF112

Revised July 2009

This form is available from the Arizona Department of Mines and Mineral Resources and may be reproduced.

ENTERED IN COMPUTER

RC 8-12-13

United States Department of the Interior
Bureau of Land Management
LANDS/RECREATION & PLANNING
ONE N CENTRAL AVE
PHOENIX, AZ 85004 -2203
Phone: 602-417-9200

Receipt

No: 2846825

Transaction #: 2932486	
Date of Transaction: 08/05/2013	
CUSTOMER:	
	MARKLE DANIEL 541 STRINGHAM AVE SALT LAKE CITY, UT 84106-1416 US

LINE #	QTY	DESCRIPTION	REMARKS	UNIT PRICE	TOTAL
1	1.00	LOCATABLE MINERALS / MINING CLAIMS- NOT NEW-UNADJUD, ONE AUTH NO. ONLY / MINING CLAIM MONEY RECEIVED CASES: AMC413790/\$280.00	2014 MAINT (1)	- n/a -	280.00
TOTAL:					\$280.00

PAYMENT INFORMATION				
NOTE: Items will appear on credit card statement as "Bureau of Land Mgmt CO".				
1	AMOUNT:	280.00	POSTMARKED:	N/A
	TYPE:	CREDIT CARD	RECEIVED:	08/05/2013
	NAME:	DANIEL, MARKLE 541 STRINGHAM AVE SALT LAKE CITY UT 84106-1416 US		
	CARD NO:	XXXXXXXXXXXX7852	AUTH CODE:	215003
	NAME ON CARD:	MARKLE E DANIEL		
	EXPIRES:	05/2014		
	SIGNATURE:			

REMARKS

This receipt was generated by the automated BLM Collections and Billing System and is a paper representation of a portion of the official electronic record contained therein.

AMC395805
401292
406036
411390
413789
416170
416220

MAINTENANCE FEE PAYMENT FORM

Remitters

Ted Bigelow
P.O. Box 448
Kirkland, AZ 86332
928-427-6343
svnbigelows@earthlink.net

George Bernier
5662 Vinevale Circle
La Palma, CA 90623
714-404-7958
drgwbl@aol.com

Maintenance Fees for the 2013 assessment year

PLACER CLAIMS

1)	AMC395808	--- Golden Dragon #3 ---	7N 4W Sec. 23	-----	140 acres	---	\$ 980.00
2)	AMC395809	--- Golden Dragon #4 ---	7N 4W Sec. 26	-----	140 acres	---	\$ 980.00
3)	AMC401292	--- Golden Dragon -----	7N 4W Sec. 23	-----	160 acres	---	\$1,120.00
4)	AMC406037	--- D.G. #1 -----	7N 4W Sec. 26	-----	40 acres	---	\$ 280.00
5)	AMC406038	--- Thunder Canyon #2---	7N 4W Sec. 25	-----	40 acres	---	\$ 280.00
6)	AMC411390	--- Blue Tail #1 -----	8N 3W Sec. 4	-----	137.35 acres	-	\$ 980.00
7)	AMC411391	--- Blue Tail #2 -----	8N 3W Sec. 4	-----	149.70 acres	-	\$1,120.00
8)	AMC413789	--- Lost Pick #5 -----	7N 4W Sec. 12	---	40 acres	---	\$ 280.00
9)	AMC416170	--- Slim Jim #1 -----	8N 3W Sec. 4 & 5	-	154.74 acres	--	\$1,120.00
10)	AMC416171	--- Slim Jim #2 -----	8N 3W Sec. 5 & 6	-	155.72 acres	--	\$1,120.00
11)	AMC416172	--- Slim Jim #3 -----	8N 3W Sec. 6	-----	136.68 acres	--	\$ 980.00
12)	AMC416220	--- Blue Tail #3 -----	9N 3W Sec. 31	-----	160 acres	---	\$1,120.00
13)	AMC416221	--- Blue Tail #4 -----	9N 3W Sec. 31	-----	160 acres	---	\$1,120.00
TOTAL MAINTENANCE FEE PAYMENT for Placer Claims							----- \$11,480.00

9/7/2012
ENTERED INTO COMPUTER

Check 411391 Tues 9/11

10/19/2011 984

2012

2449308

2641329

392 left 1120.

PHOENIX, ARIZONA

2012 AUG 27 P 12:59

RECEIVED
BLM AZ STATE OFFICE

United States Department of the Interior
Bureau of Land Management
LANDS/RECREATION & PLANNING
ONE N CENTRAL AVE
PHOENIX, AZ 85004 -2203
Phone: 602-417-9200

Receipt

No:

2641329

Transaction #: 2721967

Date of Transaction: 08/27/2012

CUSTOMER:

BLOODY BASIN MINING AND DEVELOPMENT
35425 S ANTELOPE CREEK RD
WICKENBURG, AZ 85390-4278 US

LINE #	QTY	DESCRIPTION	REMARKS	UNIT PRICE	TOTAL
1	1.00	LOCATABLE MINERALS / MINING CLAIMS-NOT NEW-UNADJUD, ONE AUTH NO. ONLY / MINING CLAIM MONEY RECEIVED CASES: AMC395808/\$11480.00	MAINT 2013/13	- n/a -	11480.00
TOTAL:					\$11,480.00

PAYMENT INFORMATION			
1	AMOUNT:	11480.00	POSTMARKED: N/A
	TYPE:	CHECK	RECEIVED: 08/27/2012
	CHECK NO:	131	
	NAME:	BLOODY BASIN MINING AND DEVELOPMENT 35425 S ANTELOPE CREEK RD WICKENBURG AZ 85390-4278 US	

REMARKS

This receipt was generated by the automated BLM Collections and Billing System and is a paper representation of a portion of the official electronic record contained therein.

Unofficial Document

2011-0168820 02/23/11 11:57 AM
1 OF 2

YORK1

LOCATION NOTICE FOR PLACER MINING CLAIM

NOTICE IS HEREBY GIVEN that the D.G. #1 placer mining claim has been located by Ted Bigelow & George Bernier, whose current mailing address is P.O. Box 370 Dewey, AZ 86327 / 5662 Vinevale Circle, La Palma, Ca. 90623

The general course of this claim is Square and it is situated in Maricopa County(ies), Arizona.

This claim is 1320 feet in length and 1320 feet in width. This claim runs from the location monument on which the location notice is posted approximately 1280 feet in a E direction to the E end line and 1280 feet in a S direction to the S end line. This claim is marked by four monuments, one at each corner of the claim.

The location monument on which this notice is posted is situated within Section 26, Township 7 N, Range 4 W, Gila Salt River Base and Meridian, Arizona. This claim encompasses portions of the following legal subdivision(s) if located by legal subdivision or the following quarter section(s), Section(s), Township(s), and Range(s): NE 1/4 NW 1/4 Sec. 26
T7N R4W, Gila Salt River Base and Meridian, Arizona.


The locality of this claim with reference to some natural object or permanent monument and additional information (if any) concerning its locality are as follows: That 40 acres of which the NEC is located at the USGS 1/2 Sec. of Sec. 26, T7N R4W, GSRB&M, AZ.

DATED AND POSTED on the ground this 20th day of Dec., 2010.

AGENT FOR LOCATORS: T. Bigelow

Ted Bigelow

BLM DATE STAMP:




AMC 406037

BLM DATE STAMP:

CLAIM MAP

↑
N

Lode () Placer (✓)

	<p>LOCATION</p> 	
	<p>26</p> <p>Unofficial Document</p>	<p>RECEIVED B.L.M. AZ STATE OFFICE 2011 FEB 25 A 11:36 PHOENIX, AZ</p>

Scale: 1" = _____

- The above map depicts the D.G. #1 mining claim, which is located in the NE 1/4 NW 1/4 of Section(s) 26, Township 7 N, Range 4 W, Gila and Salt River Base and Meridian, Maricopa County Arizona.
- The type of corner and location monuments used are as follows: 1.5" x 4' capped P.V.C.
- The bearings and distances in degrees and feet between claim corners are as depicted on the map.

NOTE: DRAWING NOT TO SCALE

AMD 406037

**DEPARTMENT OF THE INTERIOR
BUREAU OF LAND MANAGEMENT
MINING CLAIMS
(MASS) Serial Register Page**

Run Date/Time: 08/25/12 12:21 PM

Page 14 of 53

01 05-10-1872;017STAT0091;30USC26,28,34

Total Acres

Serial Number

Case Type 384101: LODE CLAIM

~~20.660~~

AMC406037

Claim Name: D.G. #1

should be a Placer claim

Case Disposition: ACTIVE

40A

Lead File Number

AMC406036

Required Maintenance Fee: \$140.00

Name & Address

AUG 27 2012 CORRECTED
ENTERED INTO COMPUTER
See New SRP. pg

Int Rel % Interest

BERNIER GEORGE
5662 VINEVALE CIR LA PALMA, CA 90623-2114

CLAIMANT 0.00

BIGELOW TED
PO BOX 448 KIRKLAND, AZ 86332-0448

CLAIMANT 0.00

County / State

District

MARICOPA County, AZ

PHOENIX DO

Mer Twp Rng Sec

Subdivision

14 0070N 0040W 026

NW

Act Date	Code	Action Text	Action Remarks	Receipt Number
12/20/2010	403	LOCATION DATE		
02/25/2011	395	RECORDATION NOTICE RECD	1	2299744
08/30/2011	682	MAINTENANCE FEE/\$140	2012	2420013
02/25/2011	484	LOCATION YEAR / MAINTENAN	2011	2299744
05/31/2011	669	LAND STATUS CHECKED		
02/25/2011	501	ACCT ADV IN LEAD FILE	AMC406036-AMC406038;	

Line Nr Remarks

*D.G. #1 +
Thunder Canyon
#2 are listed
as Lode claims
in 2000.
Should be placer!
Nicole*

DEPARTMENT OF THE INTERIOR
BUREAU OF LAND MANAGEMENT
MINING CLAIMS

Run Date/Time: 08/27/2012 02:45 PM

(LIVE) Serial Register Page

Page 1 of 1

01 10-21-1976;090STAT0090;43USC1744

Total Acres

Serial Number

Case Type 384201: PLACER CLAIM

40.000

AMC406037

Claim Name: D.G. #1

Lead File Number

AMC406036

Commodity :

Case Disposition: ACTIVE

Required Maintenance Fee: \$280.00

Name & Address				Int Rel	% Interest
BIGELOW TED	PO BOX 448	KIRKLAND, AZ 86332-0448	CLAIMANT	0.0000000	
BERNIER GEORGE	5662 VINEVALE CIR	LA PALMA, CA 90623-2114	CLAIMANT	0.0000000	

Mer Twp	Rng	Sec	Quadrant	District/Field Office	County
14	0070N	0040W	026	NW	HASSAYAMPA FO
					MARICOPA

Act Date	Code	Action	Action Remarks	Receipt Number
12/20/2010	403	LOCATION DATE		
02/25/2011	395	RECORDATION NOTICE RECD	1	2299744
08/30/2011	682	MAINTENANCE FEE/\$140	2012	2420013
02/25/2011	484	LOCATION YEAR / MAINTENANCE	2011	2299744
05/31/2011	669	LAND STATUS CHECKED		
02/25/2011	501	ACCT ADV IN LEAD FILE	AMC406036-AMC406038;	

Line Nr Remarks

**NO WARRANTY IS MADE BY BLM
FOR USE OF THE DATA FOR
PURPOSES NOT INTENDED BY BLM**

Official Document

2011-0168821 02/25/11 11:37 AM
2 OF 2

YORK

LOCATION NOTICE FOR PLACER MINING CLAIM

NOTICE IS HEREBY GIVEN that the Thunder Canyon #2 placer mining claim has been located by Ted Bigelow/George Bernier, whose current mailing address is P.O. Box 370 Dewey, AZ 86027/5662 Vinevale Circle, La Palma, Ca. 90623

The general course of this claim is Square and it is situated in Maricopa County(ies), Arizona.

This claim is 1320 feet in length and 1320 feet in width. This claim runs from the location monument on which the location notice is posted approximately 1280 feet in a W direction to the W end line and 1280 feet in a S direction to the S end line. This claim is marked by four monuments, one at each corner of the claim.

The location monument on which this notice is posted is situated within Section 25, Township 7 N, Range 4 W, Gila Salt River Base and Meridian, Arizona. This claim encompasses portions of the following legal subdivision(s) if located by legal subdivision or the following quarter section(s), Section(s), Township(s), and Range(s): SW 1/4 NW 1/4 + W 1/2 W 1/2 SE 1/4 NW 1/4 Sec. 25 T7N R4W, Gila Salt River Base and Meridian, Arizona.

The locality of this claim with reference to some natural object or permanent monument and additional information (if any) concerning its locality are as follows: That 40 acres of which the NWC is located app. 1320' S. & 150' E. of the USGS NWC of Sec. 25, T7N R4W, GSR B&M, AZ.

DATED AND POSTED on the ground this 20th day of Dec., 2010.

AGENT FOR LOCATORS: T Bigelow

BLM DATE STAMP:

Ted Bigelow

RECEIVED
B.L.M. AZ STATE OFFICE
2011 FEB 25 A 11:36
PHOENIX, AZ


AMC 406038

BLM DATE STAMP:

CLAIM MAP

↑
N

Lode () Placer (✓)

	 25 <small>Unofficial Document</small>	RECEIVED B.L.M. AZ STATE OFFICE 2011 FEB 25 A 11:36 PHOENIX, AZ

AMC 406038

Scale: 1" = _____

SW $\frac{1}{4}$ NW $\frac{1}{4}$ + W $\frac{1}{2}$ W $\frac{1}{2}$ SE $\frac{1}{4}$
NW $\frac{1}{4}$

1. The above map depicts the Thunder Canyon #2 mining claim, which is located in the _____ of Section(s) 25, Township 7 N, Range 4 W, Gila and Salt River Base and Meridian, Maricopa County Arizona.

2. The type of corner and location monuments used are as follows: 1.5" X 4' capped P.C. on steel posts.

3. The bearings and distances in degrees and feet between claim corners are as depicted on the map.

NOTE: DRAWING NOT TO SCALE

**DEPARTMENT OF THE INTERIOR
BUREAU OF LAND MANAGEMENT
MINING CLAIMS
(MASS) Serial Register Page**

Run Date/Time: 08/25/12 12:21 PM

Page 15 of 53

01 05-10-1872;017STAT0091;30USC26,28,34

Total Acres

Serial Number

Case Type 384101: LOSE CLAIM

20.660

AMC406038

Claim Name: THUNDER CANYON #2

PLACER CLAIM

Lead File Number

Case Disposition: ACTIVE

40A

AMC406036

Required Maintenance Fee: \$140.00

Name & Address

AUG 27 2012 CORRECTED

Int Rel % Interest

BERNIER GEORGE

ENTERED INTO COMPUTER

CLAIMANT 0.00

5662 VINEVALE CIR LA PALMA, CA 90623-2114

See New SRP. pg

BIGELOW TED

CLAIMANT 0.00

PO BOX 448 KIRKLAND, AZ 86332-0448

County / State

District

MARICOPA County, AZ

PHOENIX DO

Mer Twp Rng Sec

Subdivision

14 0070N 0040W 025

NW

Act Date	Code	Action Text	Action Remarks	Receipt Number
12/20/2010	403	LOCATION DATE		
02/25/2011	395	RECORDATION NOTICE RECD	1	2299744
08/30/2011	682	MAINTENANCE FEE/\$140	2012	2420013
02/25/2011	484	LOCATION YEAR / MAINTENAN	2011	2299744
05/31/2011	669	LAND STATUS CHECKED		
02/25/2011	501	ACCT ADV IN LEAD FILE	AMC406036-AMC406038;	

Line Nr Remarks

**DEPARTMENT OF THE INTERIOR
BUREAU OF LAND MANAGEMENT
MINING CLAIMS**

Run Date/Time: 08/27/2012 02:46 PM

(LIVE) Serial Register Page

Page 1 of 1

01 10-21-1976;090STAT0090;43USC1744

Total Acres

Serial Number

Case Type 384201: PLACER CLAIM

40.000

AMC406038

Claim Name: THUNDER CANYON #2

Lead File Number

Commodity :

AMC406036

Case Disposition: ACTIVE

Required Maintenance Fee: \$280.00

Name & Address				Int Rel	% Interest
BIGELOW TED	PO BOX 448	KIRKLAND, AZ 86332-0448	CLAIMANT	0.0000000	
BERNIER GEORGE	5662 VINEVALE CIR	LA PALMA, CA 90623-2114	CLAIMANT	0.0000000	

Mer Twp	Rng	Sec	Quadrant	District/Field Office	County
14	0070N	0040W	025	NW	HASSAYAMPA FO
					MARICOPA

Act Date	Code	Action	Action Remarks	Receipt Number
12/20/2010	403	LOCATION DATE		
02/25/2011	395	RECORDATION NOTICE RECD	1	2299744
08/30/2011	682	MAINTENANCE FEE/\$140	2012	2420013
02/25/2011	484	LOCATION YEAR / MAINTENANCE	2011	2299744
05/31/2011	669	LAND STATUS CHECKED		
02/25/2011	501	ACCT ADV IN LEAD FILE	AMC406036-AMC406038;	

Line Nr Remarks

MAINTENANCE FEE PAYMENT FORM

AMC 395581
396272
396349
400006
400368
401292

AMC 402548
412553
413789
416165
416265
416688

Remitters

Ted & Sheila Bigelow
P.O. Box 448
Kirkland, AZ 86332
928-427-6343

svnbigelows@earthlink.net

Maintenance Fee for the 2013 assessment year

Placer Claims

1)	AMC395581 --- Aurora #1	7N 3W Sec. 30	40 acres	\$ 280.00
2)	AMC396272 --- Mathew's Spring #2	7N 4W Sec. 13	40 acres	\$ 280.00
3)	AMC396349 --- Aurora #2	7N 3W Sec. 30	40 acres	\$ 280.00
4)	AMC400006 --- Dragon's Gold #1	7N 4W Sec. 27	40 acres	\$ 280.00
5)	AMC400369 --- Thompson's Reserve #1	7N 4W Sec. 13	40 acres	\$ 280.00
6)	AMC401293 --- Jubilation #1	7N 3W Sec. 18 & 19	60 acres	\$ 420.00
7)	AMC402554 --- Thompson's Reserve #3	7N 4W Sec. 13	40 acres	\$ 280.00
8)	AMC412553 --- Eureka! #3	7N 3W Sec. 10 & 11	40 acres	\$ 280.00
9)	AMC412554 --- Eureka #4	7N 3W Sec. 10	40 acres	\$ 280.00
10)	AMC412555 --- Domingos Gold #5	7N 4W Sec. 24	40 acres	\$ 280.00
11)	AMC413791 --- Rainbows End #2	7N 3W Sec. 7	40 acres	\$ 280.00
12)	AMC416166 --- Goldfinger #2	12N 3W Sec. 27	58 acres	\$ 420.00
13)	AMC416167 --- Lost Pick #1	7N 4W Sec. 12	40 acres	\$ 280.00
14)	AMC416266 --- Rainbows End #11	7N 3W Sec. 7	39.09 acres	\$ 280.00
15)	AMC416267 --- Rainbows End #12	7N 3W Sec. 7	39.09 acres	\$ 280.00
16)	AMC416692 --- Rainbows End #13	7N 3W Sec. 7	40 acres	\$ 280.00
TOTAL MAINTENANCE FEE PAYMENT				\$4,760.00

RECEIVED
BLM AZ STATE OFFICE
2012 AUG 27 P 1:01
PHOENIX, ARIZONA

9/10/2012
15
ENTERED INTO COMPUTER

26 41339

United States Department of the Interior

Bureau of Land Management

LANDS/RECREATION & PLANNING

ONE N CENTRAL AVE

PHOENIX, AZ 85004 -2203

Phone: 602-417-9200

Receipt

No:

2641339

Transaction #: 2721980

Date of Transaction: 08/27/2012

CUSTOMER:

TED & SHEILA BIGELOW
PO BOX 448
KIRKLAND, AZ 86332-0448 US

LINE #	QTY	DESCRIPTION	REMARKS	UNIT PRICE	TOTAL
1	1.00	LOCATABLE MINERALS / MINING CLAIMS-NOT NEW-UNADJUD, ONE AUTH NO. ONLY / MINING CLAIM MONEY RECEIVED CASES: AMC395581/\$4760.00	MAINT 2013/16	- n/a -	4760.00
TOTAL:					\$4,760.00

PAYMENT INFORMATION

1	AMOUNT:	4760.00	POSTMARKED:	N/A
	TYPE:	CHECK	RECEIVED:	08/27/2012
	CHECK NO:	126		
	NAME:	BIGELOW, TED & SHEILA PO BOX 448 KIRKLAND AZ 86332-0448 US		

REMARKS

This receipt was generated by the automated BLM Collections and Billing System and is a paper representation of a portion of the official electronic record contained therein. Lead AMC #s (PB)

AMC 395581

396272

396349

400006

400368

401292

402548

412553

413789

416165

416265

416688

NOTICE!!

These documents have been scanned!

Do not place un-scanned documents beneath this notice!

Do not remove this notice from this file!

GPO Jacket No. 560-102
Print Order 61540
Rise Business Services, LLC
Job=AZ15 5/15/2019



Box Number= AZ15051



Claim Begin-End: AMC413789-AMC413791

6 Location Notices-Amendments and Supporting Documents



AZ15051-3

AMC413769-AMC414062

MINING CLAIM STATUS REPORT

DATA
ENTERED

FEB 09 2012 *PB*

MTP Checked by

FEB 09 2012 *PB*

GEO Checked by

FEB 09 2012 *PB*

LEAD SERIAL NUMBER

AMC

413789

thru

AMC

413791

OF CLAIMS & TYPE

CHARGES

LODE

Location Fee @ \$34 =

\$

102

3 PLACER

Processing Fee @ \$15 =

\$

45

ASSOCIATION PLACER

Maintenance Fee @ \$140 =

\$

420

MILL SITE

Overage (+) =

\$

TUNNEL SITE

Shortage (-) =

\$

Other Fees

\$

TOTAL

\$

567

ARE THERE ENOUGH LOCATORS?

Yes ()

No ()

DOCUMENTS RECEIVED VIA -

Over-the-Counter ()

Mail ()

TIMELY FILED?

Yes ()

No ()

LEGAL DESCRIPTION -

T

7N

R

4W

SEC

12

T

7N

R

3W

SEC

07

T

R

SEC

T

R

SEC

BLM (X) FOREST SERVICE ()

SUBJ TO PL 359: Yes () No ()

WILDERNESS AREA: No () Yes ()

SPLIT ESTATE - N/A () SX () PX () SRHA () OTHER ()

Proper Notice Filed if Located on SHRA Lands? N/A () Yes () No ()

RECONVEYED MINERALS ON BLM LANDS REQUIRE OPENING ORDERS FROM 1944 TO 1993 -

Open to Entry on: N/A ()

COMMENTS/STATUS -

VOID ()

PARTIALLY VOID ()

PVT MINERALS ()

WITHDRAWN LANDS ()

OTHER () *MC413789 - LLD written as NE 1/4 SE 1/4, Section 12, claim map depicts NE 1/4 SW 1/4 - claimant should clarify same.*

Claimant acknowledges that portions of the following claims(s) site(s) may be void or voidable.

Printed Name of Claimant

Signature of Claimant

***** FINAL ADJUDICATION *****

DATE

6/14/12

INITIALS

AT

LOCATION NOTICE FOR PLACER MINING CLAIM

NOTICE IS HEREBY GIVEN that the Lost Pick #5 placer mining claim has been located by Ted & Sheila Bigelow P.O. Box 448, Kirkland, AZ. 86332

The general course of this claim is Square and it is situated in Maricopa County(ies), Arizona.

This claim is 1,320 feet in length and 1,320 feet in width. This claim runs from the location monument on which the location notice is posted approximately 1,320 feet in a N direction to the N end line and 1,320 feet in a W direction to the W end line. This claim is marked by four monuments, one at each corner of the claim.

The location monument on which this notice is posted is situated within Section 12, Township 7 N, Range 4 W, Gila Salt River Base and Meridian, Arizona. This claim encompasses portions of the following legal subdivision(s) if located by legal subdivision or the following quarter section(s), Section(s), Township(s), and Range(s): NE 1/4 SE 1/4 Sec. 12 T7N R4W, Gila Salt River Base and Meridian, Arizona.

The locality of this claim with reference to some natural object or permanent monument and additional information (if any) concerning its locality are as follows: That 40 acres of which the S.E.C. is located 1,320' N. of the U.S.G.S. South 1/2 section of Sec. 12, T7N R4W, GSRB & M, AZ.

DATED AND POSTED on the ground this 18th day of NOV, 20 11.

LOCATOR(s) T Bigelow
Sheila Bigelow

BLM DATE STAMP:

PHOENIX, AZ
2012 FEB - 1 P 2:42
RECEIVED B.L.M. AZ STATE OFFICE

Depicted in
the SW 1/4 of
Sec 12
Amc 413789

AMC 413789

BLM DATE STAMP:

RECEIVED
B.L.M. AZ STATE OFFICE

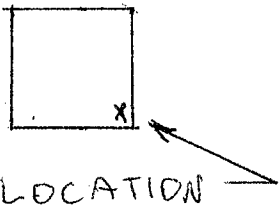
2012 FEB -7 P 2:43

PHOENIX, AZ

CLAIM MAP

↑
N

Lode () Placer (✓)

11	12 	
		<p>RECEIVED B.L.M. AZ STATE OFFICE 2012 FEB -7 P 2:43 PHOENIX, AZ</p>

AMC413789

Scale : 1" = _____

1. The above map depicts the Lost Pick #5 mining claim, which is located in the NE 1/4 SE 1/4 of Section(s) 12, Township 7 N, Range 4 W, Gila and Salt River Base and Meridian, Maricopa County Arizona.

2. The type of corner and location monuments used are as follows: 1.5" x 4" capped PVC on steel posts.

3. The bearings and distances in degrees and feet between claim corners are as depicted on the map.

NOTE: DRAWING NOT TO SCALE

LOCATION NOTICE FOR PLACER MINING CLAIM

NOTICE IS HEREBY GIVEN that the Rainbow's End placer mining claim has been located by Ted & Sheila Bigelow P.O. Box 448
Kirkland, AZ. 86332

The general course of this claim is Square and it is situated in Maricopa County(ies), Arizona.

This claim is 1320 feet in length and 1320 feet in width. This claim runs from the location monument on which the location notice is posted approximately 1320 feet in a N direction to the N end line and 1320 feet in a E direction to the E end line. This claim is marked by four monuments, one at each corner of the claim.

The location monument on which this notice is posted is situated within Section 7, Township 7 N, Range 3 W, Gila Salt River Base and Meridian, Arizona. This claim encompasses portions of the following legal subdivision(s) if located by legal subdivision or the following quarter section(s), Section(s), Township(s), and Range(s): SE 1/4 SE 1/4 Sec. 7, T 7N R3W, Gila Salt River Base and Meridian, Arizona.

The locality of this claim with reference to some natural object or permanent monument and additional information (if any) concerning its locality are as follows: That 40 acres of which the SEC. is located at the USGS SEC. of Sec. 7, T 7N R3W, GSR B+M, AZ.

DATED AND POSTED on the ground this 18th day of Nov., 2011.

LOCATOR(s) T Bigelow
Sheila Bigelow

BLM DATE STAMP:

RECEIVED
B.L.M. AZ STATE OFFICE
2012 FEB - 1 P 2:43
PHOENIX, AZ

ANCH 13790

BLM DATE STAMP:

RECEIVED
B.L.M. AZ STATE OFFICE

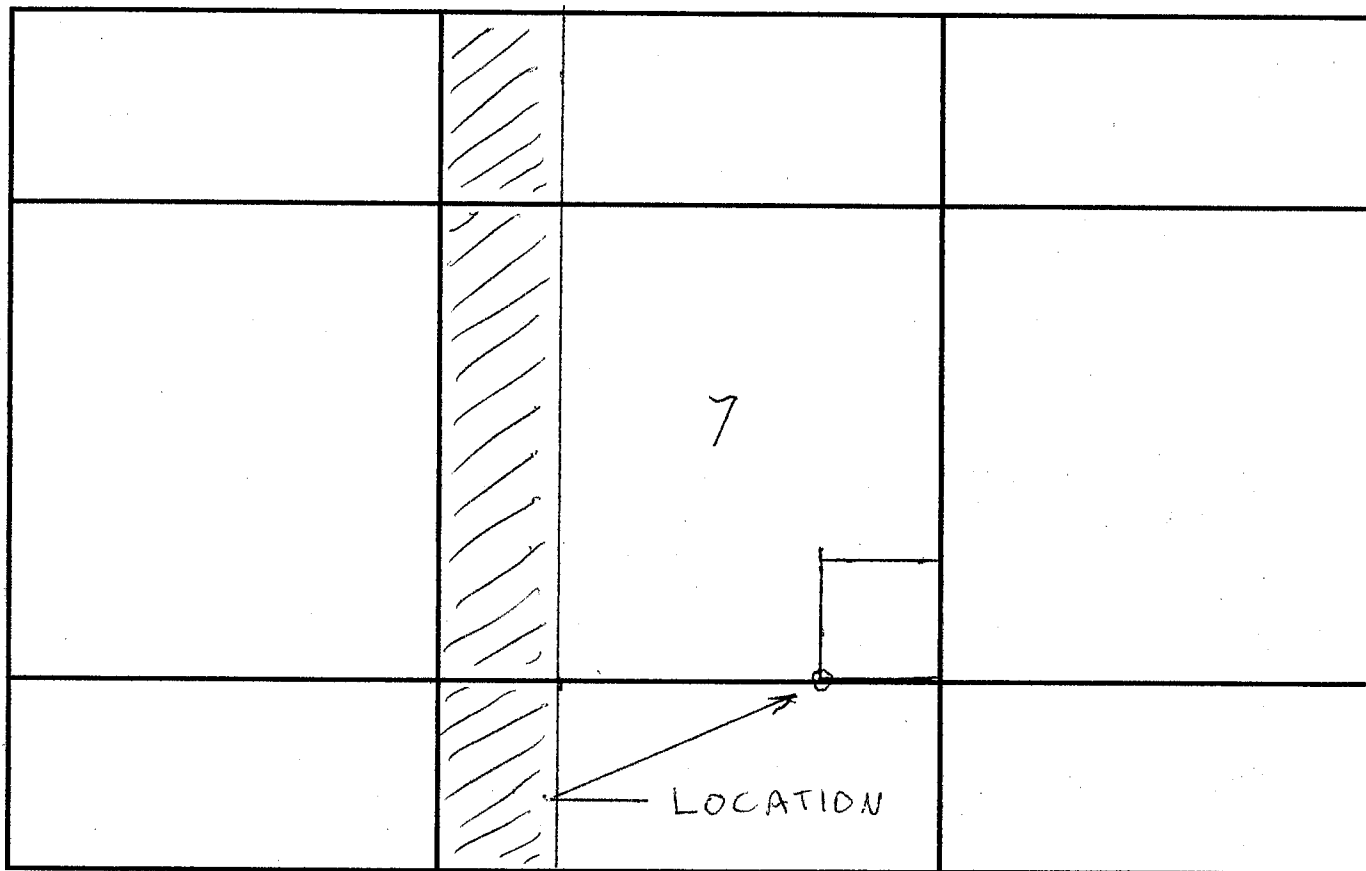
2012 FEB -7 P 2:43

PHOENIX, AZ

CLAIM MAP



Lode () Placer (✓)



ANCH 13790

Scale: 1" = _____

1. The above map depicts the Rainbows End mining claim, which is located in the SE 1/4 SE 1/4 of Section(s) 7, Township 7 N, Range 3 W, Gila and Salt River Base and Meridian, Maricopa County Arizona.

2. The type of corner and location monuments used are as follows: 1.5" x 4' Capped PVC on steel posts.

3. The bearings and distances in degrees and feet between claim corners are as depicted on the map.

4. sec. 7 is an abbreviated section.

NOTE: DRAWING NOT TO SCALE

LOCATION NOTICE FOR PLACER MINING CLAIM

NOTICE IS HEREBY GIVEN that the Rainbow's End # 2 placer mining claim has been located by Ted & Sheila Bigelow, P.O. Box 448
Kirkland, AZ. 86332

The general course of this claim is Square and it is situated in maricopa County(ies), Arizona.

This claim is 1320 feet in length and 1320 feet in width. This claim runs from the location monument on which the location notice is posted approximately 1320 feet in a N direction to the N end line and 1320 feet in a E direction to the E end line. This claim is marked by four monuments, one at each corner of the claim.

The location monument on which this notice is posted is situated within Section 7, Township 7 N, Range 3 W, Gila Salt River Base and Meridian, Arizona. This claim encompasses portions of the following legal subdivision(s) if located by legal subdivision or the following quarter section(s), Section(s), Township(s), and Range(s): Survey lot 4, Sec. 7
T7N R3W, Gila Salt River Base and Meridian, Arizona.

The locality of this claim with reference to some natural object or permanent monument and additional information (if any) concerning its locality are as follows: That 40 acres +-
of which the SWC is located at the SWC. of Sec.
7, T7N R3W, GSRB&M, AZ.

DATED AND POSTED on the ground this 18th day of Nov., 20 11.

LOCATOR(s) T Bigelow
Sheila Bigelow

BLM DATE STAMP:

RECEIVED
B.L.M. AZ STATE OFFICE
2012 FEB - 7 P 2:43
PHOENIX, AZ

ANCH13791

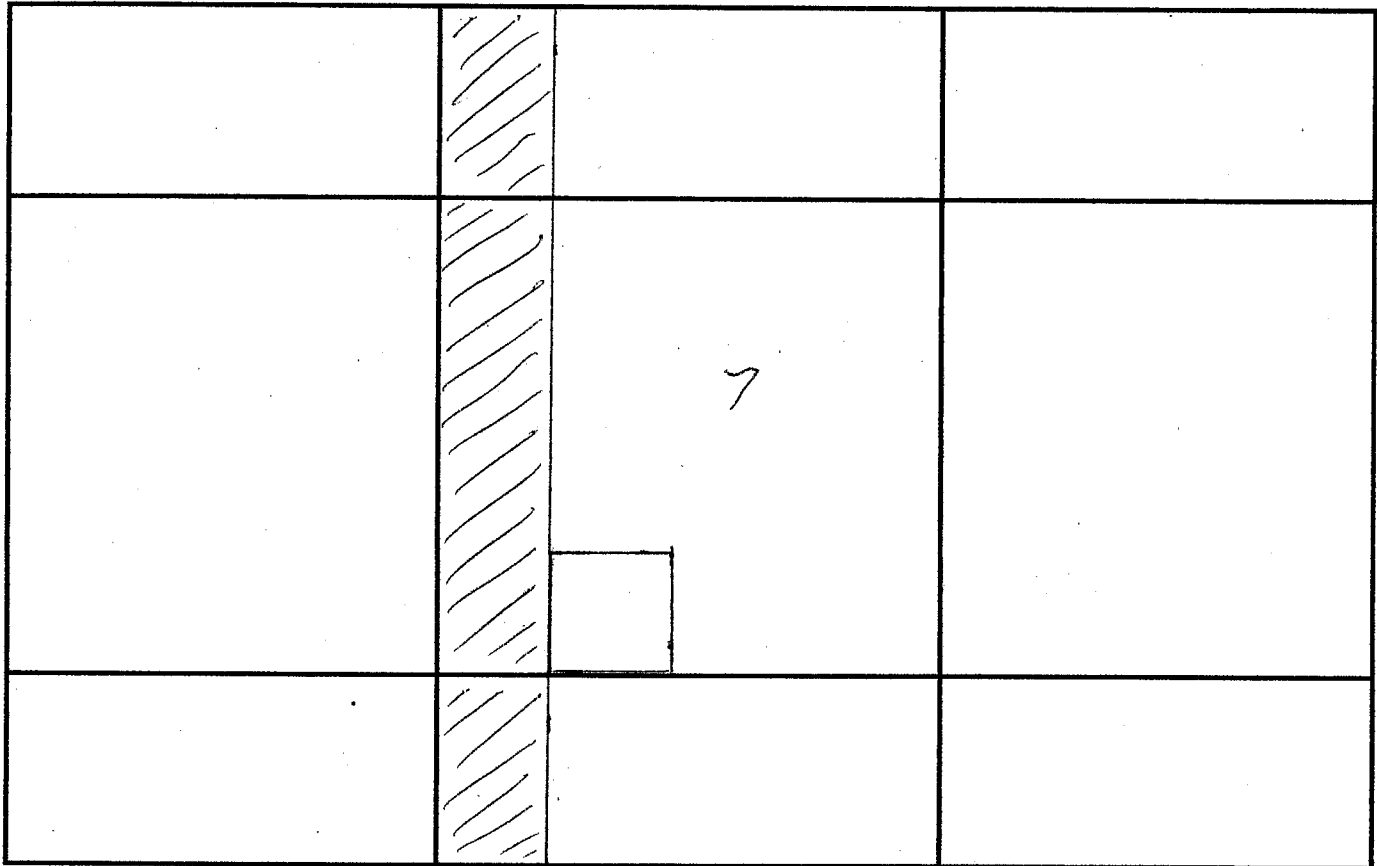
BLM DATE STAMP:RECEIVED
B.L.M. AZ STATE OFFICE

2012 FEB -7 P 2:43

PHOENIX, AZ

CLAIM MAP↑
N

Lode () Placer (✓)



Scale : 1" = _____

1. The above map depicts the Rainbow's End #2 mining claim, which is located in the lot 4 of Section(s) 7, Township 7 N, Range 3 W, Gila and Salt River Base and Meridian, Maricopa County Arizona.

2. The type of corner and location monuments used are as follows: 1.5" X 4' Capped
plc. on steel posts.

3. The bearings and distances in degrees and feet between claim corners are as depicted on the map.

4. sec. 7 is an abbreviated section.

NOTE: DRAWING NOT TO SCALE

RUN TIME: 03:20 PM

Adm State: AZ

UNITED STATES DEPARTMENT OF INTERIOR
BUREAU OF LAND MANAGEMENT
GEOGRAPHIC REPORT WITH LAND
Sorted by Meridian Township Range

RUN DATE: 02/09/2012

Page 1 of 1

Serial Number: AZA 031568

Total Case Acres: 1.000

<u>Casetype</u>	<u>Case Disp</u>	<u>14</u>	<u>0070N</u>	<u>0030W</u>	<u>Sect</u>	<u>Sur Typ</u>	<u>Sur Num</u>	<u>Suff</u>	<u>Subdivision</u>	<u>Act Pend</u>
293200	AUTHORIZED				007	FF			PORTION OF;	

Serial Number: AZA 035151

Total Case Acres: 1.000

<u>Casetype</u>	<u>Case Disp</u>	<u>14</u>	<u>0070N</u>	<u>0030W</u>	<u>Sect</u>	<u>Sur Typ</u>	<u>Sur Num</u>	<u>Suff</u>	<u>Subdivision</u>	<u>Act Pend</u>
293200	PENDING				007	FF			PORTION OF;	

Serial Number: AZA 035507

Total Case Acres: 5.000

<u>Casetype</u>	<u>Case Disp</u>	<u>14</u>	<u>0070N</u>	<u>0030W</u>	<u>Sect</u>	<u>Sur Typ</u>	<u>Sur Num</u>	<u>Suff</u>	<u>Subdivision</u>	<u>Act Pend</u>
380913	WITHDRAWN				007	FF			NE SE;	

Serial Number: AZA 035151

Total Case Acres: 1.000

<u>Casetype</u>	<u>Case Disp</u>	<u>14</u>	<u>0070N</u>	<u>0040W</u>	<u>Sect</u>	<u>Sur Typ</u>	<u>Sur Num</u>	<u>Suff</u>	<u>Subdivision</u>	<u>Act Pend</u>
293200	PENDING				012	FF			PORTION OF;	

RUN TIME: 03:20 PM

DEPARTMENT OF INTERIOR
BUREAU OF LAND MANAGEMENT

RUN DATE: 02/09/2012
Page 1 of 1

Input Parameters for Geographic Report with Land

System Id = CR

Admin State = AZ

Geo State = AZ

Casetype Begins With

Case Disp Txt = AUTHORIZED, CANCELLED, EXPIRED, PENDING, REJECTED, RELINQUISHED, WITHDRAWN

Mer Twp Rng =

Section =

Mtrs = 14 0070N 0030W 007, 14 0070N 0030W 999, 14 0070N 0040W 012, 14 0070N 0040W 999

Commodity =

Commodity Txt =

Pending Org =

Pend Org Decode =

Total Rows Returned: 4

NO WARRANTY IS MADE BY BLM FOR USE OF THE DATA
FOR PURPOSES NOT INTENDED BY BLM

MARICOPA/YAVAPAI COUNTY


FOR ORDERS AFFECTING DISPOSAL OR USE OF
UNIDENTIFIED LANDS WITHDRAWN FOR CLASSIFICATION,
MINERALS, WATER AND/OR OTHER PUBLIC PURPOSES,
REFER TO INDEX OF MISCELLANEOUS DOCUMENTS.

DIST NO 2

MDS 253 NE
254 NW

Lat	33°53'46"N
Long	112°31'01"W

SCALE in chains



WARNING STATEMENT
This plot is the Bureau's Record of Title, and should be used only as a graphic display of the township survey data. Records hereon do not reflect title changes which may have been effected by lateral movements of rivers or other bodies of water. Refer to the cadastral surveys for official survey information.

CURRENT TO	BT	
1-26-2005	PV	T 7 N R 3 W